

WAEC
- 2 MAY 2023

C. 1

From: [REDACTED]
Sent: Electoral Boundaries Review Mailbox
Tuesday, 2 May 2023 4:50 PM
To: [REDACTED]
Subject: FW: Maps - Comment number 1.
Attachments: Response to City of Kwinana.docx

From: Benjamin Close <[REDACTED]>
Sent: Tuesday, 2 May 2023 10:39 AM
To: Electoral Boundaries Review Mailbox <boundaries@waec.wa.gov.au>
Subject: Re: Maps

Response to City of Kwinana

You will find my suggestion reunites the City of Kwinana into one district and sheds the electors of the City of Cockburn back to Cockburn.

1

manage

DS7 0150

DOC-03408

WAEC
- 5 MAY 2023

C 31

From: Electoral Boundaries Review Mailbox
Sent: Tuesday, 9 May 2023 5:13 PM
To: [REDACTED]
Subject: FW: Re response (C31)
Attachments: COP.pdf

Categories: EXEC

Comment 31

From: Benjamin Close <[REDACTED]>
Sent: Friday, 5 May 2023 8:03 PM
To: Electoral Boundaries Review Mailbox <boundaries@waec.wa.gov.au>
Subject: Re response

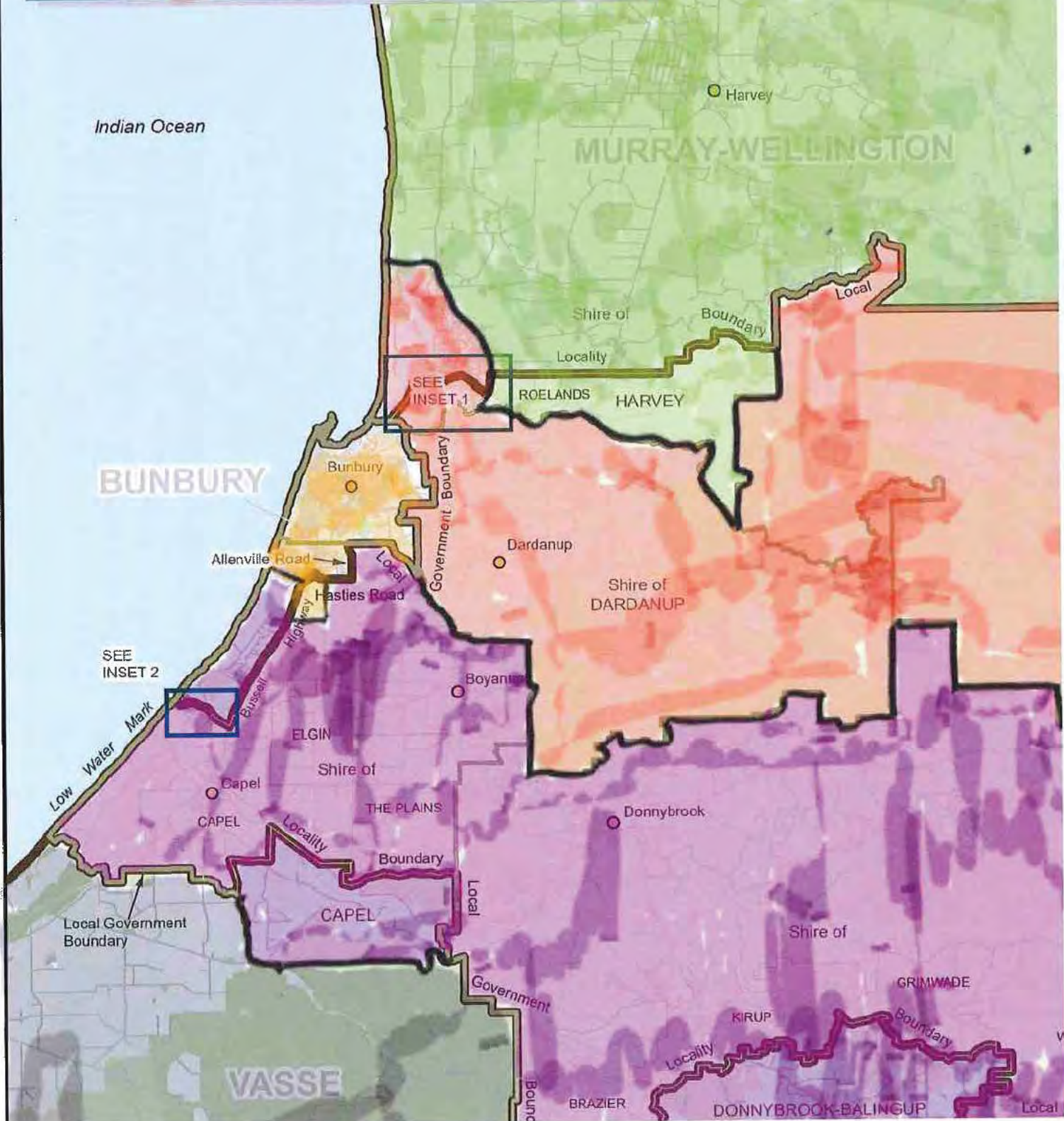
[External Email] This email was sent from outside the organisation. Be cautious, particularly with links and attachments.
SPAM emails must be reported to the Helpdesk.

Response to my own submission maps with errors

Get [Outlook for Android](#)

Acknowledgement of Country: The Western Australian Electoral Commission acknowledges the Traditional Owners of the lands on which our electoral activities take place. We pay our respects to Elders past, present and emerging.

W.A.E.C. RECORDS	
FILE No.	_____
DATE:	- 5 MAY 2023
ACTION BY:	_____



WAEC
- 5 MAY 2023

C32

From: [REDACTED]
Sent: Electoral Boundaries Review Mailbox
Tuesday, 9 May 2023 5:15 PM
To: [REDACTED]
Subject: FW: Response
Attachments: MUR(1)(0).pdf

Comment (C32)

From: Benjamin Close <[REDACTED]>
Sent: Friday, 5 May 2023 8:03 PM
To: Electoral Boundaries Review Mailbox <boundaries@waec.wa.gov.au>
Subject: Response

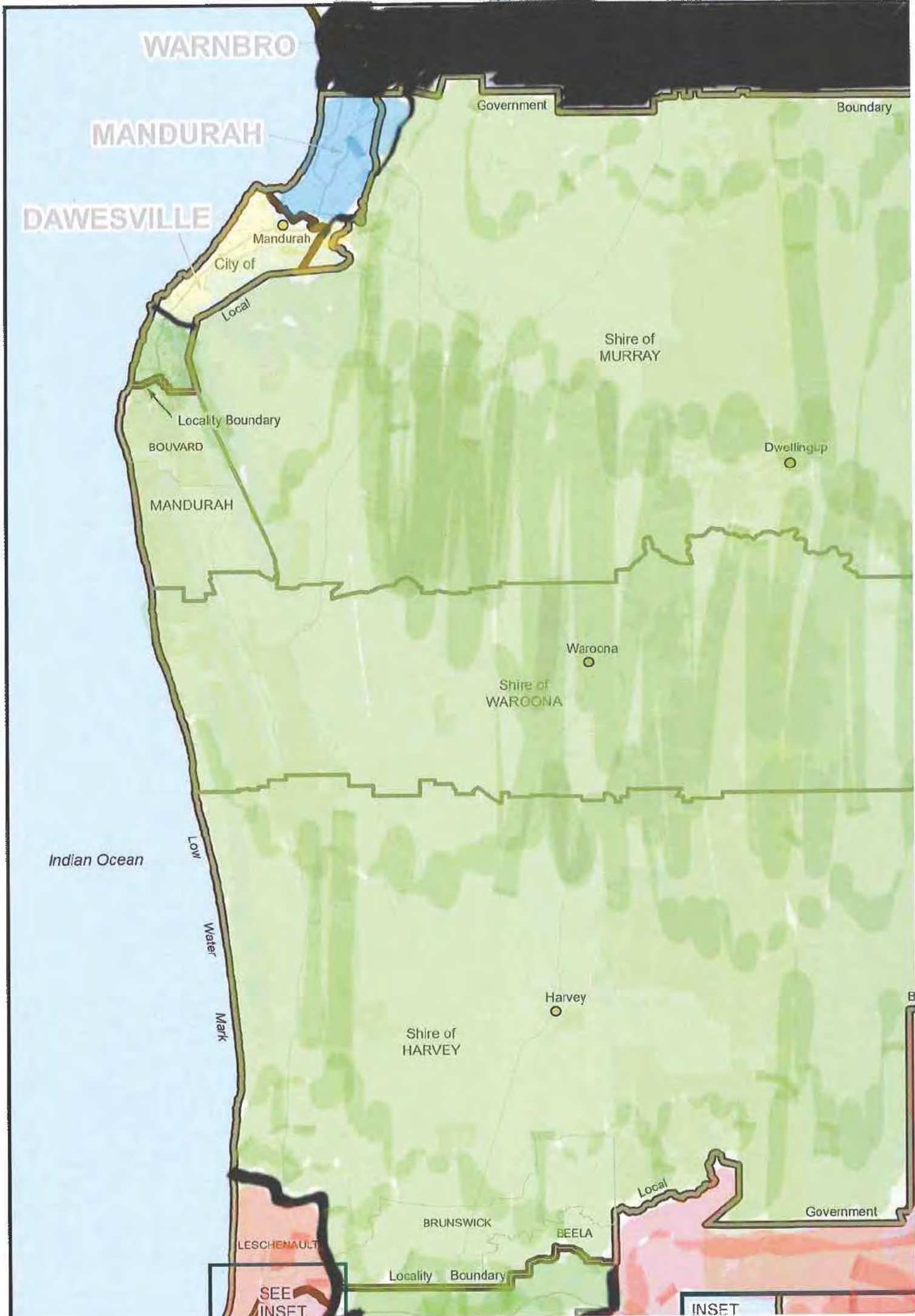
[External Email] This email was sent from outside the organisation. Be cautious, particularly with links and attachments.
SPAM emails must be reported to the Helpdesk.

Response to my own submission maps with errors .

Get [Outlook for Android](#)

Acknowledgement of Country: The Western Australian Electoral Commission acknowledges the Traditional Owners of the lands on which our electoral activities take place. We pay our respects to Elders past, present and emerging.

W.A.E.C. RECORDS	
FILE No. _____	
DATE: - 5 MAY 2023	
ACTION BY: _____	



WAEC
- 5 MAY 2023

C33

From: Electoral Boundaries Review Mailbox
Sent: Tuesday, 9 May 2023 5:16 PM
To: [REDACTED]
Subject: FW: Response
Attachments: JAN.pdf

Comment (C33)

From: Benjamin Close <[REDACTED]@hotmail.com>
Sent: Friday, 5 May 2023 8:03 PM
To: Electoral Boundaries Review Mailbox <boundaries@waec.wa.gov.au>
Subject: Response

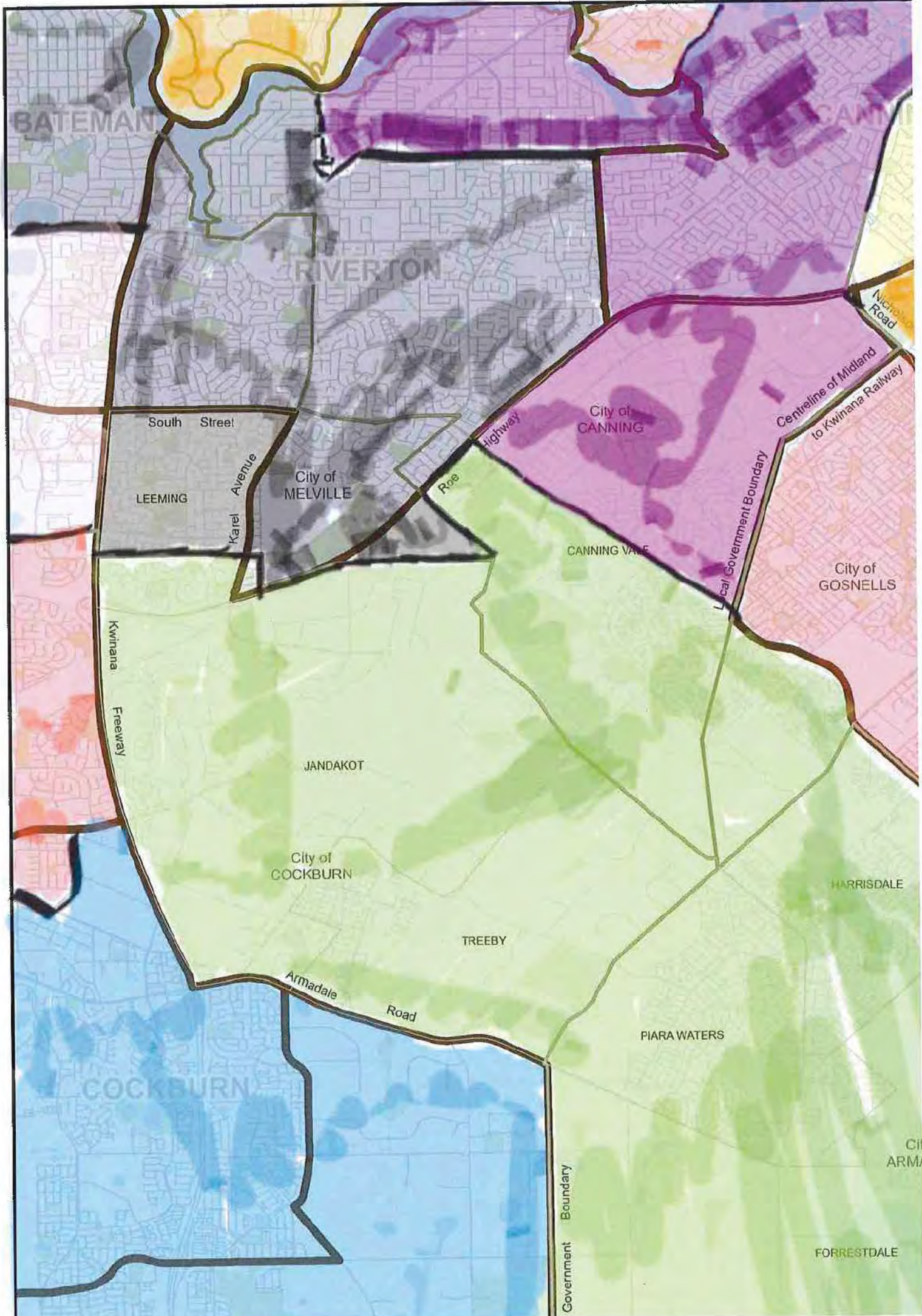
[External Email] This email was sent from outside the organisation. Be cautious, particularly with links and attachments.
SPAM emails must be reported to the Helpdesk.

Response to my own submission maps with errors

Get [Outlook for Android](#)

Acknowledgement of Country: The Western Australian Electoral Commission acknowledges the Traditional Owners of the lands on which our electoral activities take place. We pay our respects to Elders past, present and emerging.

W.A.E.C. RECORDS	
FILE No.	_____
DATE:	- 5 MAY 2023
ACTION BY:	_____



WAEC
- 7 MAY 2023

C40

From: Electoral Boundaries Review Mailbox
Sent: Tuesday, 9 May 2023 5:32 PM
To: [REDACTED]
Subject: FW: Maps
Attachments: MAN.pdf; MID.pdf; BAT.pdf

Comment (C40)

From: Benjamin Close <[REDACTED]hotmail.com>
Sent: Sunday, 7 May 2023 8:09 PM
To: Electoral Boundaries Review Mailbox <boundaries@waec.wa.gov.au>
Subject: Maps

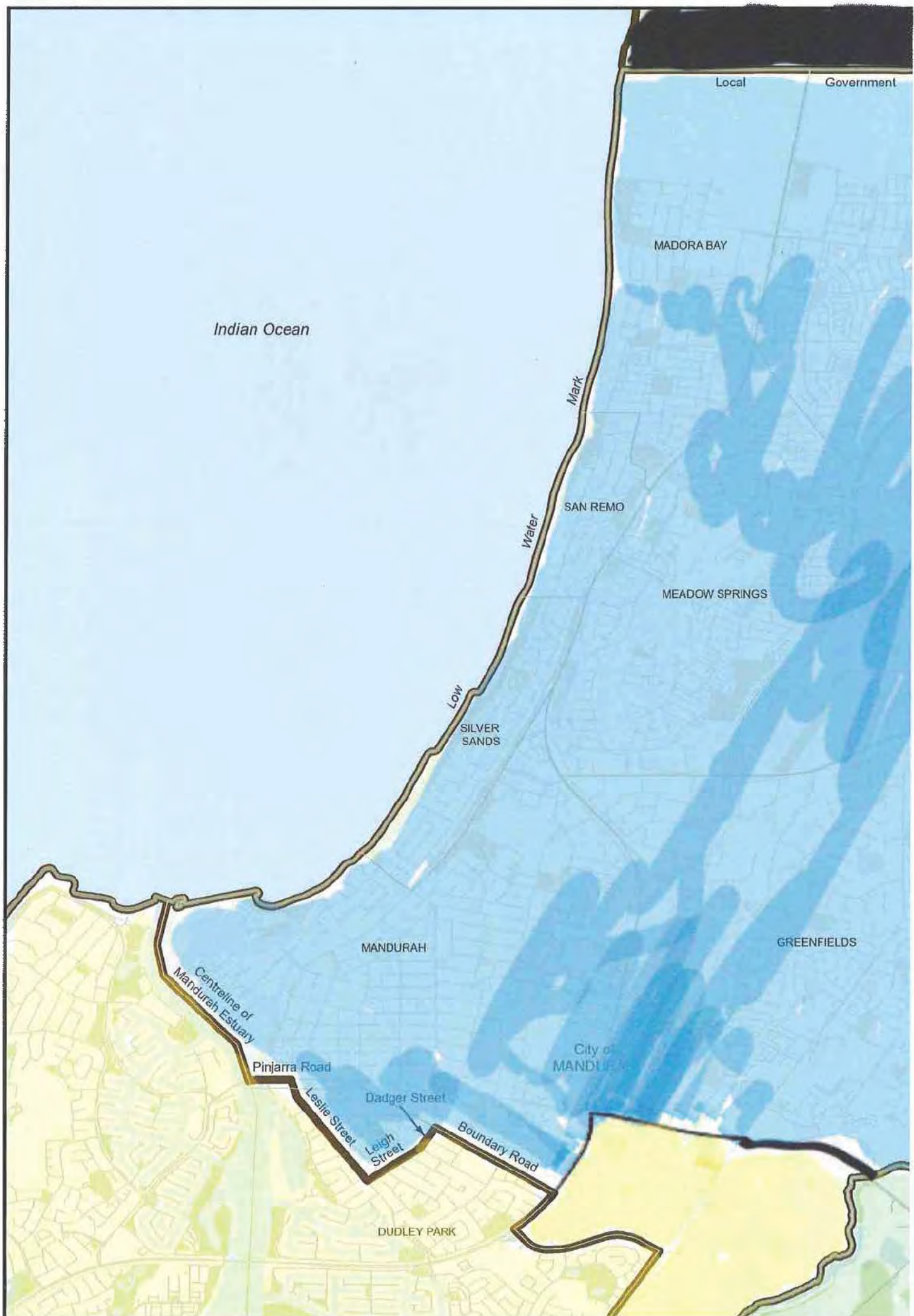
[External Email] This email was sent from outside the organisation. Be cautious, particularly with links and attachments.
SPAM emails must be reported to the Helpdesk.

Response to my own submission maps with errors

Get [Outlook for Android](#)

Acknowledgement of Country: The Western Australian Electoral Commission acknowledges the Traditional Owners of the lands on which our electoral activities take place. We pay our respects to Elders past, present and emerging.

W.A.E.C. RECORDS	
FILE No.	_____
DATE:	-7 MAY 2023
ACTION BY:	_____



Local

Government

Indian Ocean

MADORA BAY

SAN REMO

MEADOW SPRINGS

Low

SILVER SANDS

Water Mark

MANDURAH

GREENFIELDS

Centreline of Mandurah Estuary

Pinjarra Road

City of MANDURAH

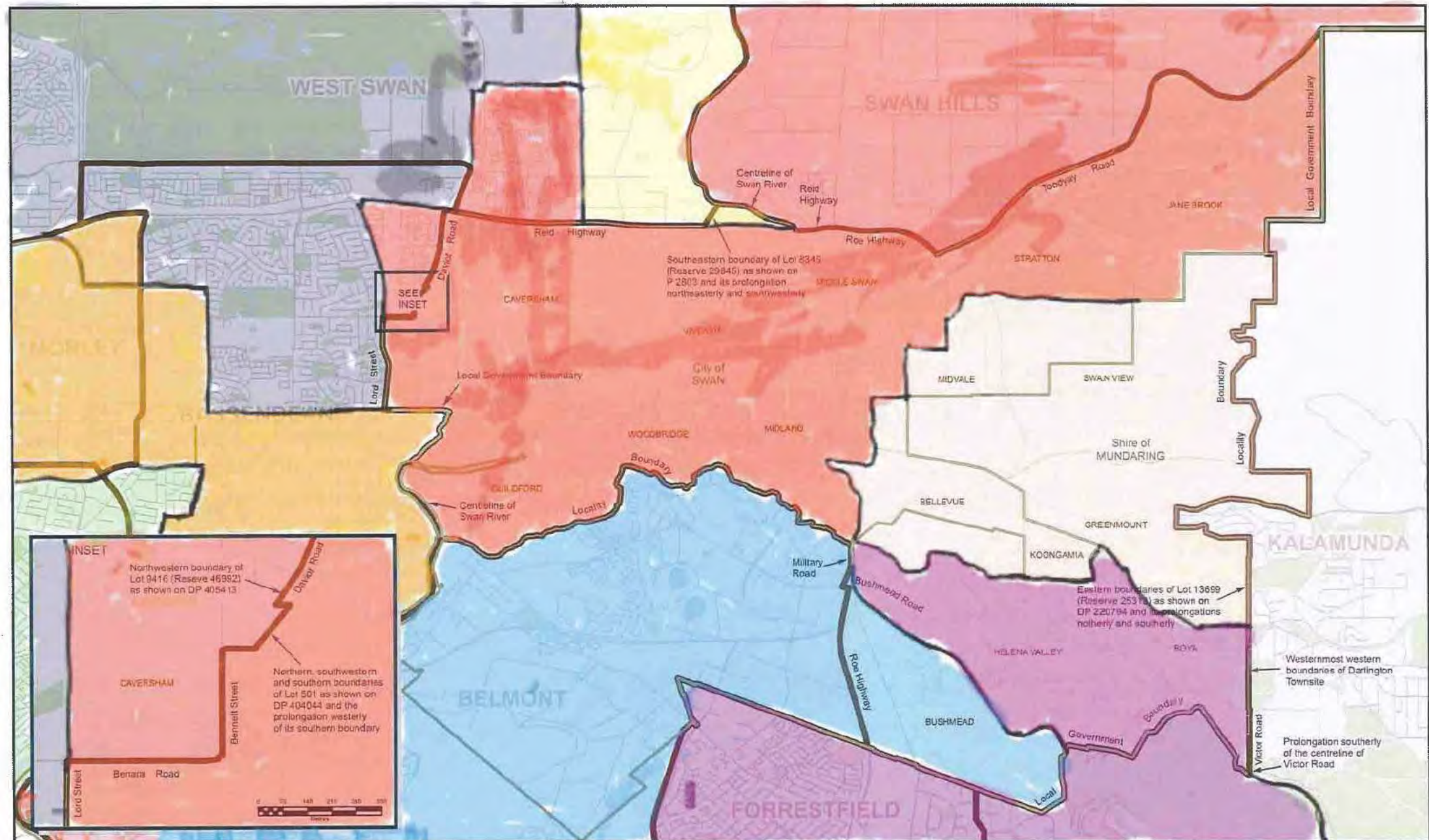
Dadger Street

Leslie Street

Leigh Street

Boundary Road

DUDLEY PARK



TENURE TYPE: CROWN
 PLAN PURPOSE: STATUTORY

PLAN OF: **District of MIDLAND**
 EAST METROPOLITAN REGION
 WESTERN AUSTRALIA

ELECTORAL BOUNDARIES 2019

Western Australian Electoral Distribution Commission

LEGEND

- Electoral District
- Local Government
- Locality
- Reserve
- Waterway
- Road

Coastal districts include offshore island areas
 Mid-river centralines are approximates only
 All road boundaries use road centralines unless otherwise described

VALIDATION

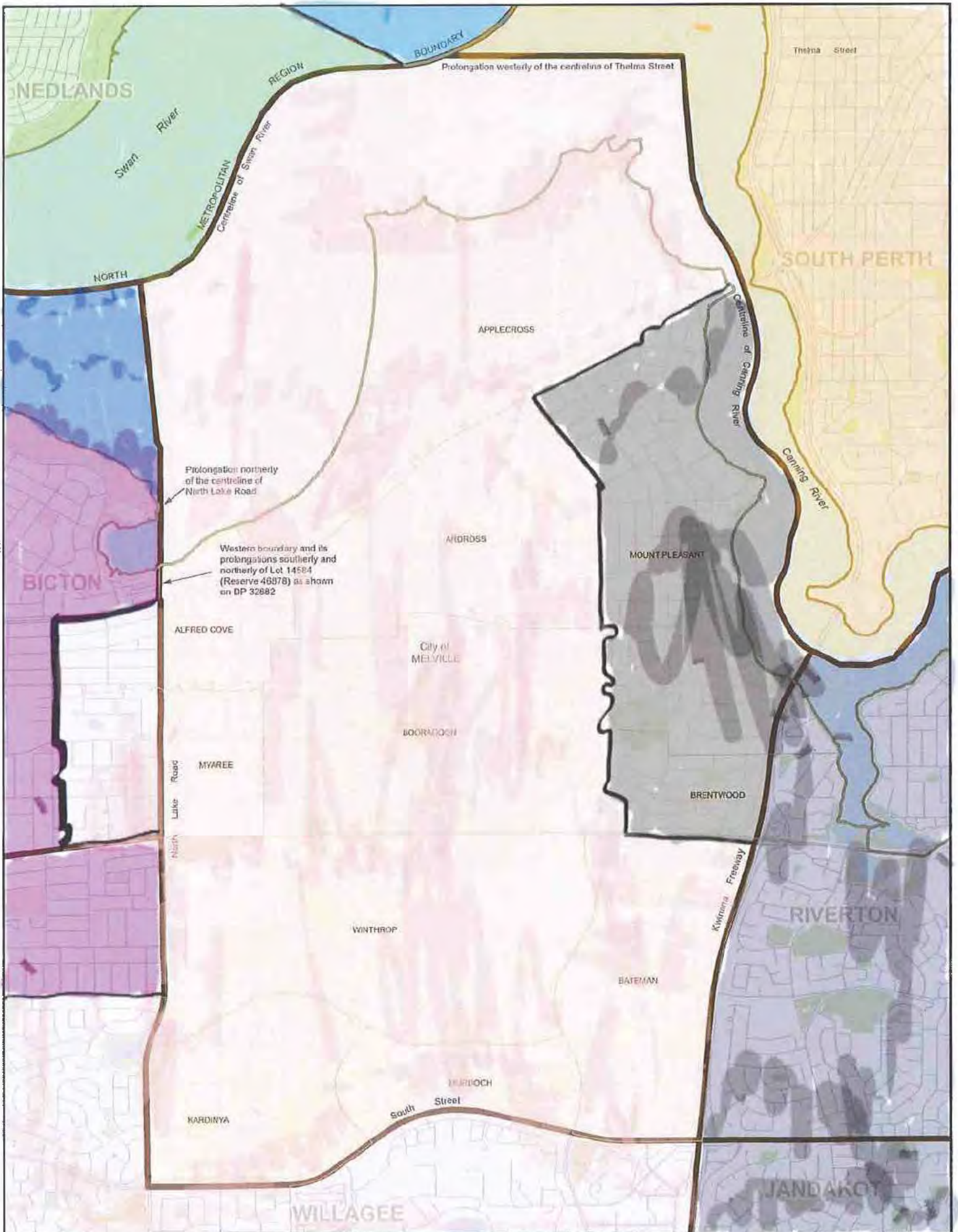
Lodgement Date: 25/11/2019
 Gazetel Date: 27/11/2019
 Examined: *[Signature]* 21/11/2019

Local Government
 Despite Services

DEPOSITED PLAN
418206

SHEET 1 OF 1

VERSION 1



TENURE TYPE: CROWN
 PLAN PURPOSE: STATUTORY

PLAN OF:
District of BATEMAN
 SOUTH METROPOLITAN REGION
 WESTERN AUSTRALIA

ELECTORAL BOUNDARIES 2019

Western Australian Electoral Distribution Commission

LEGEND

- Electoral District
- Local Government
- Locality
- Reserve
- Waterway
- Road

Coastal districts include offshore island areas
 Mid-river centrelines are approximates only
 All road boundaries use road centrelines unless otherwise described

VALIDATION

Lodgement Date: 25/11/2019
 Gazetted Date: 27/11/2019
 Examined: 21/11/2019
 Lead Consultant: Graeme Services

DEPOSITED PLAN
418214

SHEET 1 OF 1 VERSION 1

WAEC
- 7 MAY 2023

C41

From: Electoral Boundaries Review Mailbox
Sent: Tuesday, 9 May 2023 5:35 PM
To: [REDACTED]
Subject: FW: Maps-
Attachments: DAR.pdf

Comment (C41)

From: Benjamin Close <[REDACTED]@hotmail.com>
Sent: Sunday, 7 May 2023 8:10 PM
To: Electoral Boundaries Review Mailbox <boundaries@waec.wa.gov.au>
Subject: Maps-

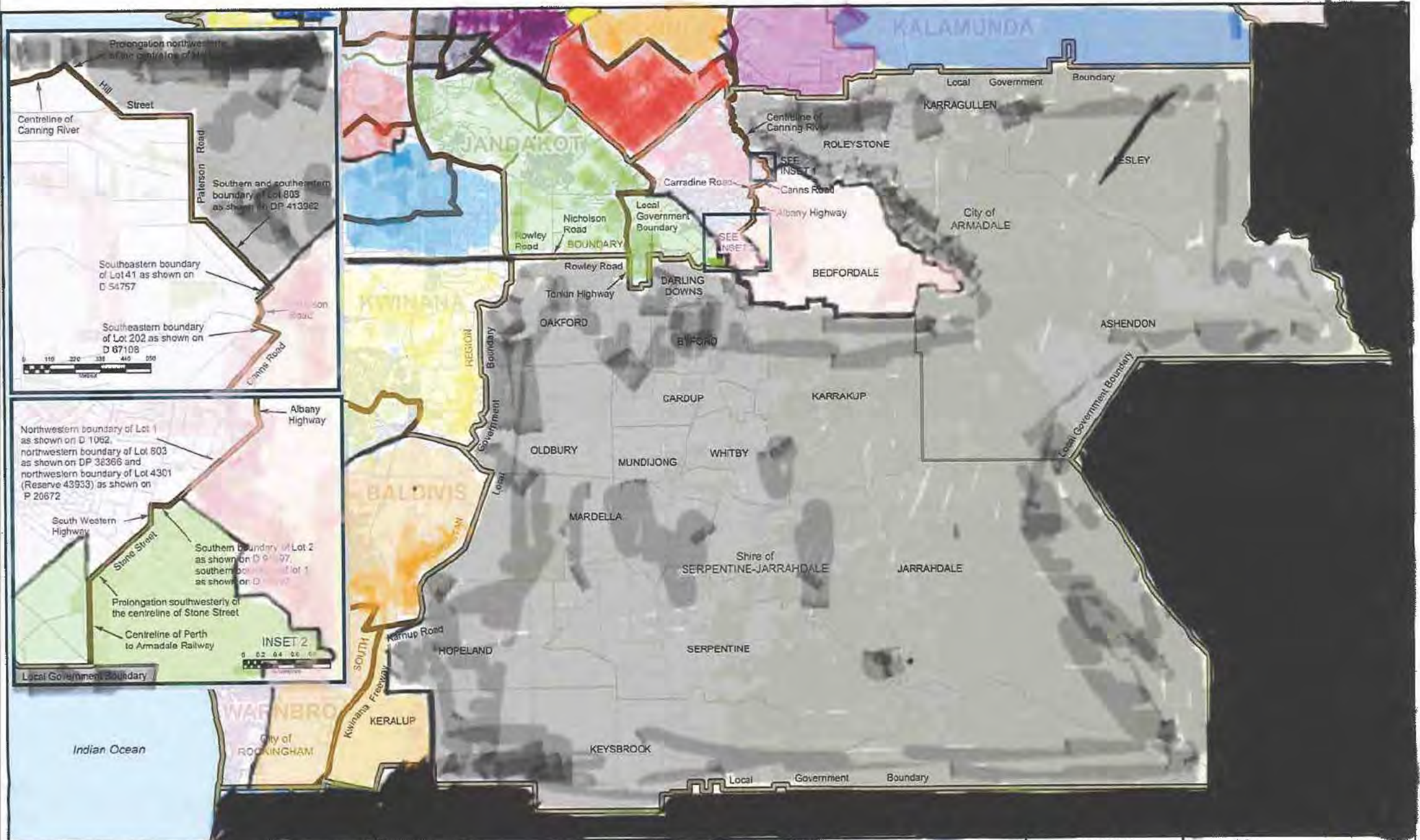
[External Email] This email was sent from outside the organisation. Be cautious, particularly with links and attachments.
SPAM emails must be reported to the Helpdesk.

Response to my own submission maps with errors

Get [Outlook for Android](#)

Acknowledgement of Country: The Western Australian Electoral Commission acknowledges the Traditional Owners of the lands on which our electoral activities take place. We pay our respects to Elders past, present and emerging.

W.A.E.C. RECORDS	
FILE No.	_____
DATE:	- 7 MAY 2023
ACTION BY:	_____



TENURE TYPE: CROWN
 PLAN PURPOSE: STATUTORY

PLAN OF: **District of DARLING RANGE**
 EAST METROPOLITAN REGION
 WESTERN AUSTRALIA

ELECTORAL BOUNDARIES 2019

Western Australian Electoral Distribution Commission

LEGEND

- Electoral District
- Local Government
- Locality
- Reserve
- Waterway
- Road

Coastal districts include offshore island areas
 Mid-river centrelines are approximate only
 All road boundaries use road centrelines unless otherwise described

VALIDATION

Lodgement Date: 25/11/2019
 Gazetted Date: 27/11/2019
 Examined: *[Signature]* 21/11/2010

Lead Consultant: *[Signature]*
 Drafting Services

DEPOSITED PLAN
418201

SHEET 1 OF 1

VERSION 1

WAEC
- 7 MAY 2023

C42

From: [REDACTED]
Sent: Electoral Boundaries Review Mailbox
Tuesday, 9 May 2023 5:36 PM
To: [REDACTED]
Subject: FW: Maps
Attachments: WES.pdf; SWN.pdf

Comment (C42)

From: Benjamin Close <[REDACTED]@hotmail.com>
Sent: Sunday, 7 May 2023 8:14 PM
To: Electoral Boundaries Review Mailbox <boundaries@waec.wa.gov.au>
Subject: Maps

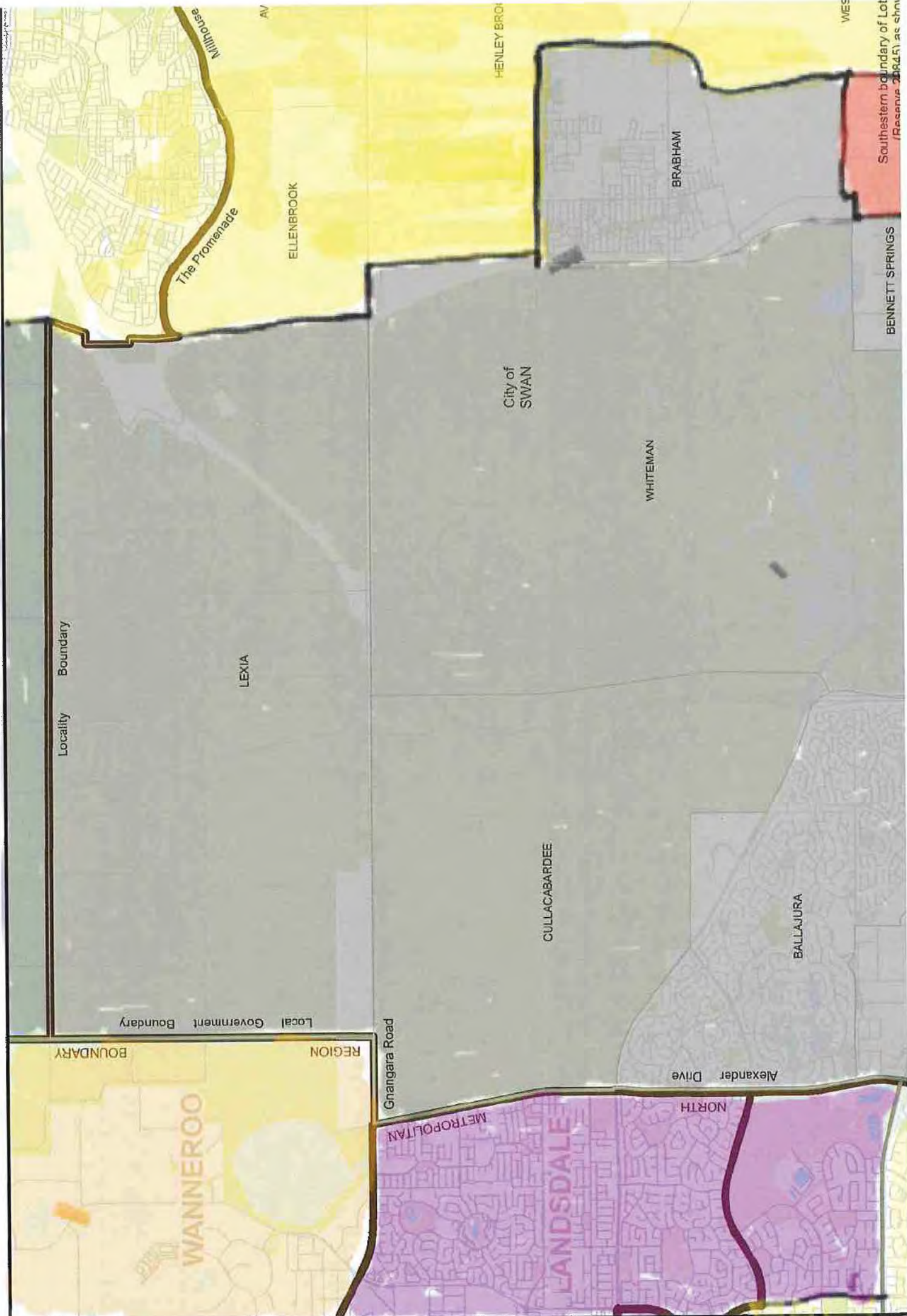
[External Email] This email was sent from outside the organisation. Be cautious, particularly with links and attachments.
SPAM emails must be reported to the Helpdesk.

Response to my own submission maps with errors

Get [Outlook for Android](#)

Acknowledgement of Country: The Western Australian Electoral Commission acknowledges the Traditional Owners of the lands on which our electoral activities take place. We pay our respects to Elders past, present and emerging.

W.A.E.C. RECORDS	
FILE No.	DST 0151
DATE:	-7 MAY 2023
ACTION BY:	_____



Locality Boundary

Local Government Boundary

REGION BOUNDARY

WANNEROO

LEXIA

ELLENBROOK

AV

HENLEY BROOK

CULLACABARDEE

WHITEMAN

BRABHAM

BENNETT SPRINGS

WES

Gnaragara Road

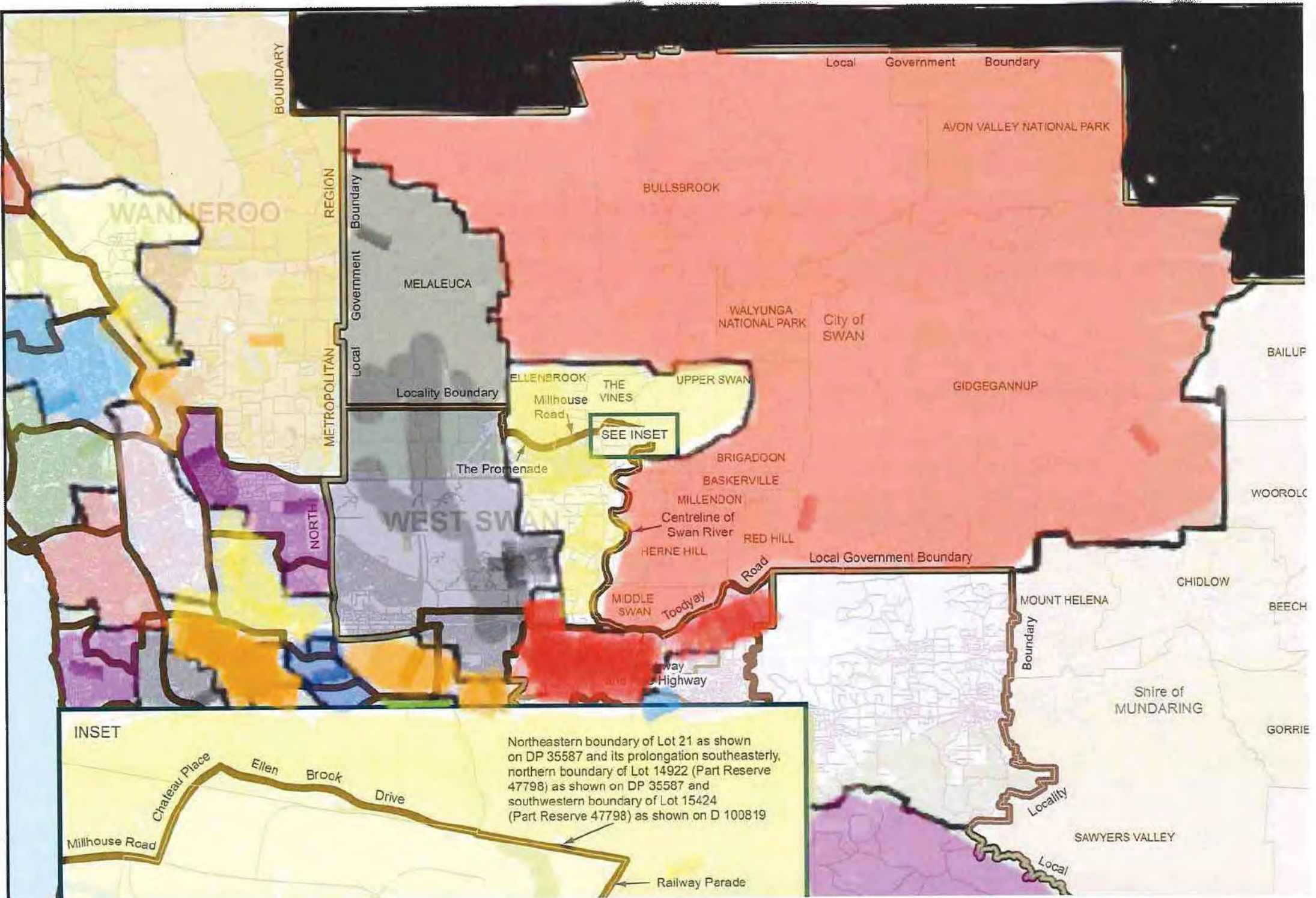
Alexander Drive

METROPOLITAN

LANDSDALE

NORTH

Southern boundary of Lot (Reserve 20845) as shown



BOUNDARY

Local Government Boundary

AVON VALLEY NATIONAL PARK

WANNEROO

REGION

BULLSBROOK

MELALEUCA

WALYUNGA NATIONAL PARK

City of SWAN

BAILUP

METROPOLITAN

Local Government Boundary

Locality Boundary

ELLENBROOK
Millhouse Road

THE VINES

UPPER SWAN

GIDGEGANNUP

SEE INSET

The Promenade

BRIGADOON

BASKERVILLE

WOORLOO

WEST SWAN

MILLENDON

Centreline of Swan River

RED HILL

Local Government Boundary

CHIDLOW

NORTH

HERNE HILL

Toodyay Road

BEECH

MIDDLE SWAN

Toodyay Highway

MOUNT HELENA

Shire of MUNDARING

GORRIE

INSET

Northeastern boundary of Lot 21 as shown on DP 35587 and its prolongation southeasterly, northern boundary of Lot 14922 (Part Reserve 47798) as shown on DP 35587 and southwestern boundary of Lot 15424 (Part Reserve 47798) as shown on D 100819

Chateau Place

Ellen Brook Drive

Millhouse Road

Railway Parade

Boundary

Locality

Local

SAWYERS VALLEY

WAEC
- 7 MAY 2023

C43

From: Electoral Boundaries Review Mailbox
Sent: Tuesday, 9 May 2023 5:38 PM
To: [REDACTED]
Subject: FW: Maps
Attachments: BAD.pdf; WBR.pdf; DAW(1).pdf

Comment (C43)

From: Benjamin Close <[REDACTED]@hotmail.com>
Sent: Sunday, 7 May 2023 8:12 PM
To: Electoral Boundaries Review Mailbox <boundaries@waec.wa.gov.au>
Subject: Fwd: Maps

[External Email] This email was sent from outside the organisation. Be cautious, particularly with links and attachments.
SPAM emails must be reported to the Helpdesk.

Maps with errors in response to my own submission

Get [Outlook for Android](#)

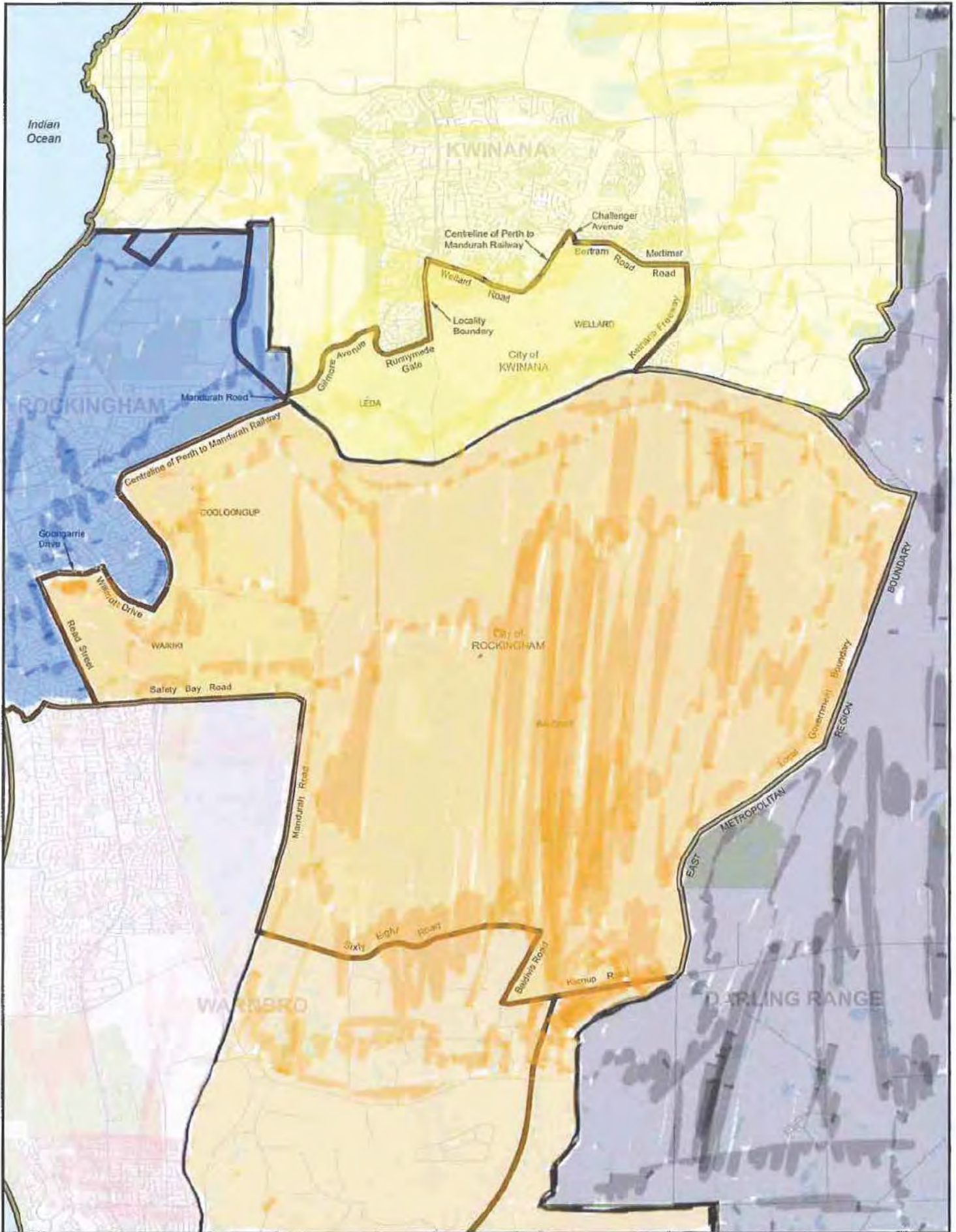
From: Benjamin Close
Sent: Sunday, May 7, 2023 10:05:46 PM
To: Electoral Boundaries Review Mailbox <boundaries@waec.wa.gov.au>
Subject: Maps

Response to my own submission updated maps re errors

Get [Outlook for Android](#)

Acknowledgement of Country: The Western Australian Electoral Commission acknowledges the Traditional Owners of the lands on which our electoral activities take place. We pay our respects to Elders past, present and emerging.

W.A.E.C. RECORDS	
FILE No.	DST 0151
DATE:	- 7 MAY 2023
ACTION BY:	



TENDRE TYPE: CROWN
 PLAN PURPOSE: STATUTORY

PLAN OF:
District of BALDIVIS
 SOUTH METROPOLITAN REGION
 WESTERN AUSTRALIA

ELECTORAL BOUNDARIES 2019

Western Australian Electoral Distribution Commission

LEGEND

- Electoral District
- NAME Local Government
- NAME Locality
- Reserve
- Waterway
- Road

Coastal districts include offshore island areas
 Mid-river centralines are approximate only
 All road boundaries use road centralines unless otherwise described

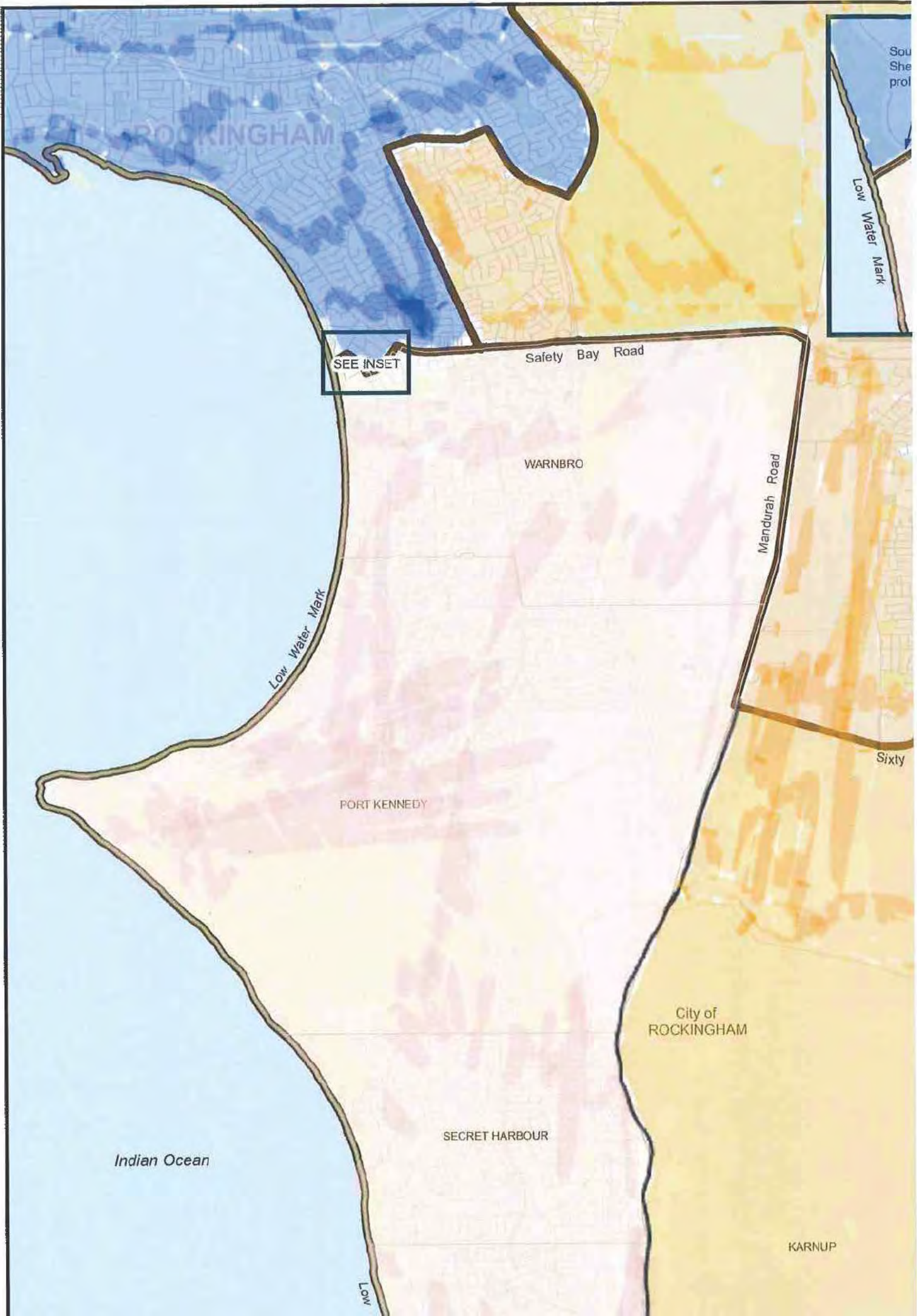
VALIDATION

Lodgement Date: 25/11/2019
 Gazetted Date: 27/11/2019
 Examined: 21/11/2019

[Signature]
 Lead Consultant
 Spatial Services

DEPOSITED PLAN
418213

SHEET 1 OF 1 VERSION 1



ROCKINGHAM

SEE INSET

Safety Bay Road

WARNBRO

Mandurah Road

Low Water Mark

Low Water Mark

Sixty

PORT KENNEDY

City of
ROCKINGHAM

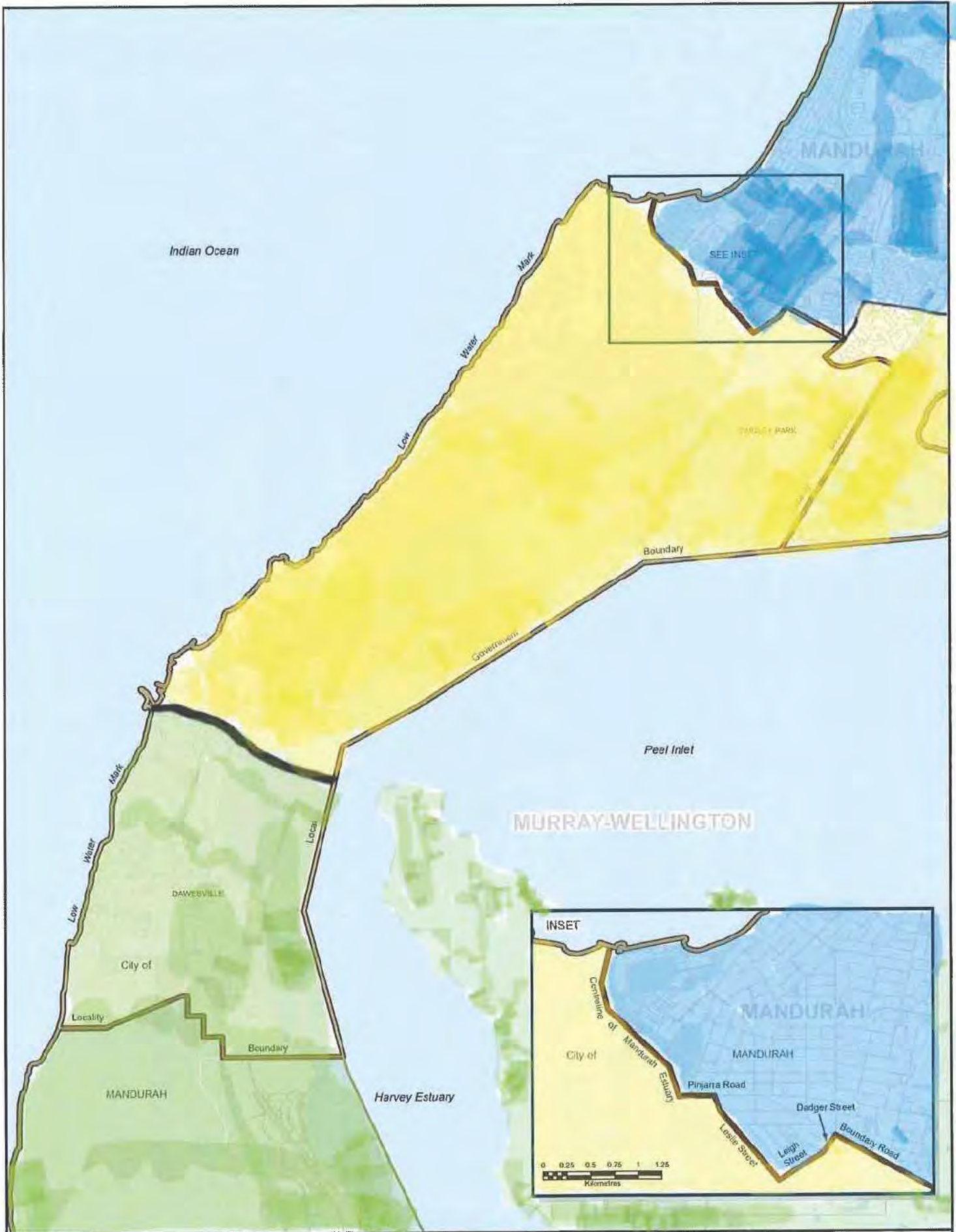
SECRET HARBOUR

Indian Ocean

KARNUP

Low

Sou
She
prof



TENURE TYPE: CROWN
 PLAN PURPOSE: STATUTORY

PLAN OF:
District of DAWESVILLE
 SOUTH WEST REGION
 WESTERN AUSTRALIA

ELECTORAL BOUNDARIES 2019

Western Australian Electoral Distribution Commission

LEGEND

- Electoral District
- Local Government
- Locality
- Reserve
- Waterway
- Road

Coastal districts include offshore island areas
 Mid-river centrelines are approximate only
 All road boundaries use road centrelines unless otherwise described

VALIDATION

Lodgement Date: 25/11/2019
 Gazetted Date: 27/11/2019
 Expired: 21/11/2019

[Signature]
 Lead Consultant
 Graphic Services

DEPOSITED PLAN
418177

SHEET 1 OF 1 VERSION 1

WAEC
10 MAY 2023

C54

From: [REDACTED]
Sent: Wednesday, 10 May 2023 2:56 PM
To: [REDACTED]
Subject: FW: Maps (BAD) (WBR) (DAW)
Attachments: FRE.pdf; THN.pdf; CAN.pdf

Comment 54 (C54)

From: Electoral Boundaries Review Mailbox
Sent: Wednesday, 10 May 2023 11:10 AM
To: [REDACTED] <[REDACTED]@waec.wa.gov.au>
Subject: FW: Maps (BAD) (WBR) (DAW)

Comment 54 (C54). Please note that the file names are different to the subject line.

From: Benjamin Close <[REDACTED]@hotmail.com>
Sent: Tuesday, 9 May 2023 6:08 PM
To: Electoral Boundaries Review Mailbox <boundaries@waec.wa.gov.au>
Subject: Re: Maps (BAD) (WBR) (DAW)

Additional updated maps in response to my own submission

Get [Outlook for Android](#)

From: Electoral Boundaries Review Mailbox <boundaries@waec.wa.gov.au>
Sent: Tuesday, May 9, 2023 7:37:38 PM
To: Benjamin Close <[REDACTED]@hotmail.com>
Subject: RE: Maps (BAD) (WBR) (DAW)

Thank you for this submission which will be considered by the Electoral Distribution Commissioners.

All comments on the suggestions received will be published to [Electoral Boundaries WA](#) as soon as practicable after the 5.00 pm 15 May, 2023 deadline for the submission of comments.

Proposed boundaries will be published by late July 2023, after which objections to the proposed boundaries are invited. The final boundaries will be published by 1 December 2023.

Kind regards

Boundaries WA Team
Western Australian Electoral Distribution Commission

Level 2, 111 St Georges Terrace, Perth WA 6000
W | www.boundaries.wa.gov.au



W.A.E.C. RECORDS	
FILE No. _____	
DATE: 10 MAY 2023	
ACTION BY: _____	

From: Benjamin Close <[REDACTED]@hotmail.com>
Sent: Sunday, 7 May 2023 8:12 PM
To: Electoral Boundaries Review Mailbox <boundaries@waec.wa.gov.au>
Subject: Fwd: Maps

[External Email] This email was sent from outside the organisation. Be cautious, particularly with links and attachments.
SPAM emails must be reported to the Helpdesk.

Maps with errors in response to my own submission

Get [Outlook for Android](#)

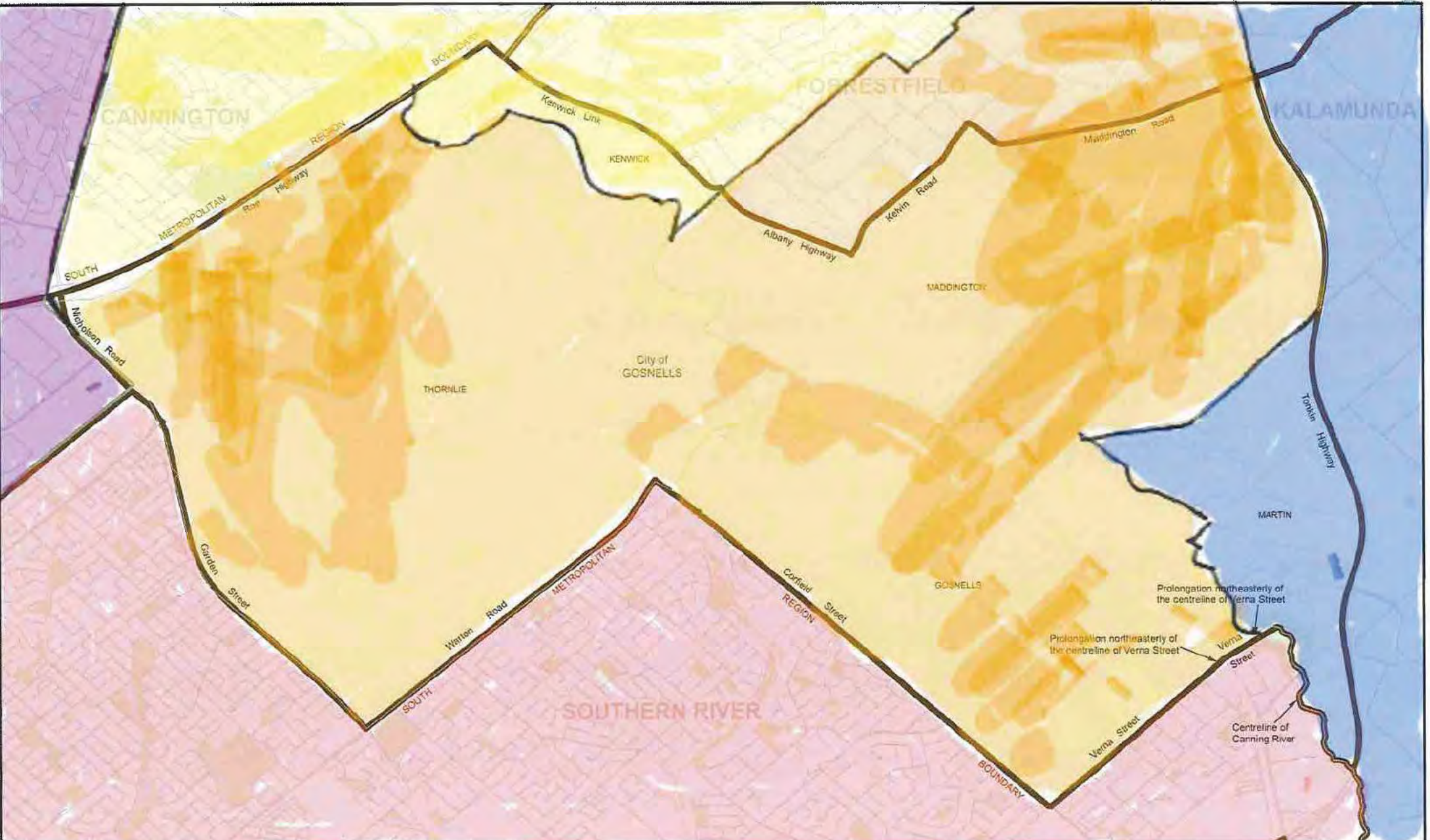
From: Benjamin Close
Sent: Sunday, May 7, 2023 10:05:46 PM
To: Electoral Boundaries Review Mailbox <boundaries@waec.wa.gov.au>
Subject: Maps

Response to my own submission updated maps re errors

Get [Outlook for Android](#)

Acknowledgement of Country: The Western Australian Electoral Commission acknowledges the Traditional Owners of the lands on which our electoral activities take place. We pay our respects to Elders past, present and emerging.

Confidentiality Statement: This message is intended only for the use of the Addressee and may contain information that is PRIVILEGED and CONFIDENTIAL. If you are not the intended recipient, dissemination of this communication is prohibited. If you have received this communication in error, please erase all copies of the message and its attachments and notify us immediately. Finally, the recipient should check this email and any attachments for the presence of viruses. WA Election Commission accepts no liability for damage caused by any viruses transmitted by this email.



TENURE TYPE: CROWN
 PLAN PURPOSE: STATUTORY

PLAN OF: **District of THORNLIE**
 EAST METROPOLITAN REGION
 WESTERN AUSTRALIA

ELECTORAL BOUNDARIES 2019
 Western Australian Electoral Distribution Commission

LEGEND

- Electoral District
- Local Government
- Locality
- Reserve
- Waterway
- Road

Coastal districts include offshore island areas
 Mid-river centrelines are approximate only
 All road boundaries use road centrelines unless otherwise described

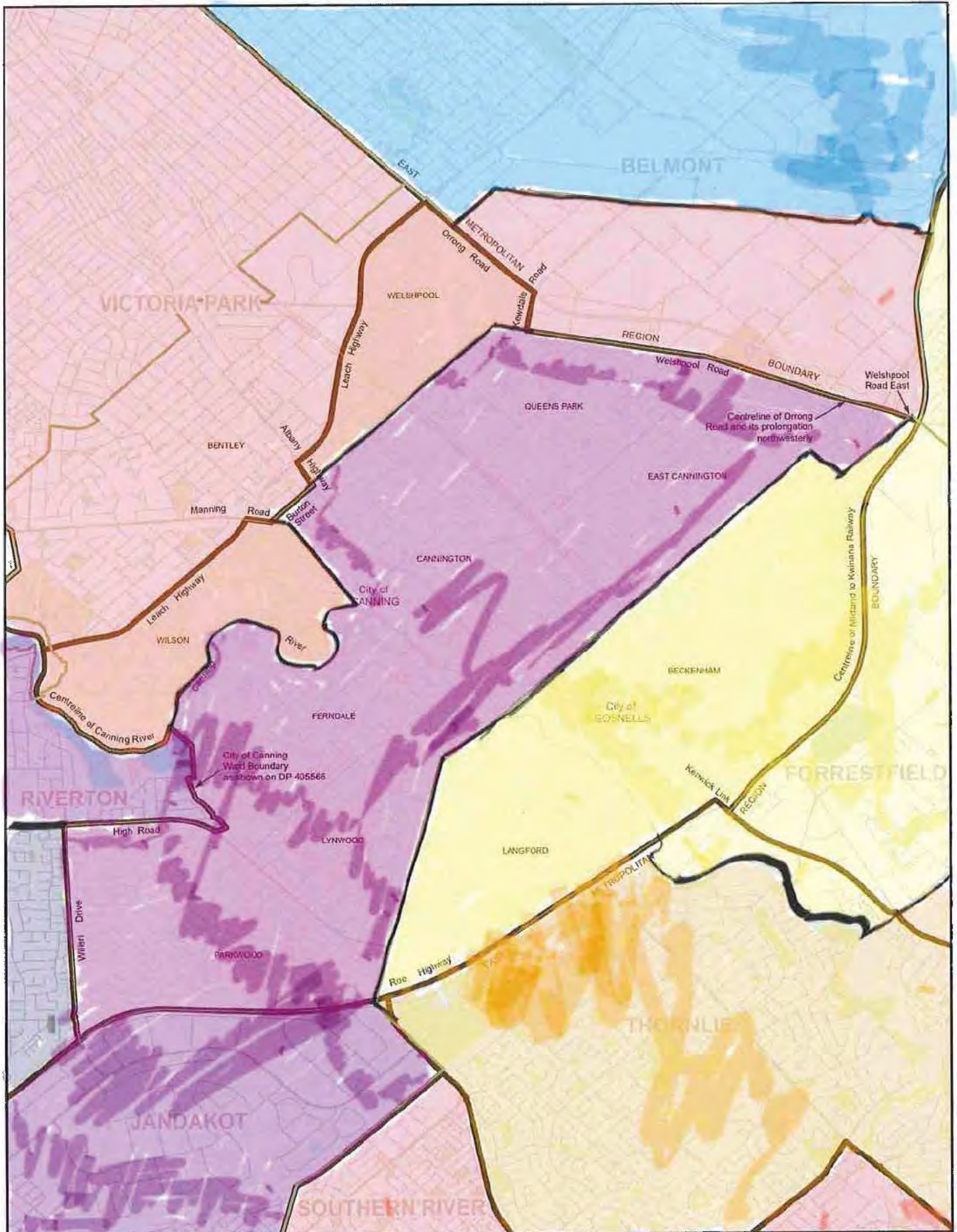
VALIDATION

Lodgement Date: 25/11/2019
 Gazetted Date: 27/11/2019
 Examined: *[Signature]* 21/11/2019
 Lead Consultant: [Name]
 Graphic Services: [Name]

Landgate

DEPOSITED PLAN
418210

SHEET 1 OF 1



TENURE TYPE: CROWN
 PLAN PURPOSE: STATUTORY

PLAN OF:
District of CANNINGTON
 SOUTH METROPOLITAN REGION
 WESTERN AUSTRALIA

ELECTORAL BOUNDARIES 2019

WA

Western Australian Electoral Distribution Commission

0 0.2 0.4 0.6 0.8 1
 Kilometres

N

LEGEND

- Electoral District
- Local Government
- Locality
- Reserve
- Waterway
- Road

Coastal districts include offshore island areas
 Mid-river centralines are approximate only
 All road boundaries use road centralines unless otherwise described

VALIDATION

Lodgement Date: 25/11/2019
 Geometal Date: 27/11/2019
 Examined: 21/11/2019

Handwritten Signature
 Lead Consultant
 Graphic Services

Date

Landgate

DEPOSITED PLAN
418216

SHEET 1 OF 1

VERSION 1

WAEC
- 9 MAY 2023

C56

From: Electoral Boundaries Review Mailbox
Sent: Wednesday, 10 May 2023 11:19 AM
To: [REDACTED]
Subject: FW: Maps (WES) (SWN)
Attachments: SRV.pdf; FOR.pdf; MAY.pdf

Comment 56 (C56) Please note that file names differ from subject line.

From: Benjamin Close <[REDACTED]>
Sent: Tuesday, 9 May 2023 6:17 PM
To: Electoral Boundaries Review Mailbox <boundaries@waec.wa.gov.au>
Subject: Re: Maps (WES) (SWN)

Additional updated maps in response to my own submission

Get [Outlook for Android](#)

From: Electoral Boundaries Review Mailbox <boundaries@waec.wa.gov.au>
Sent: Tuesday, May 9, 2023 7:35:11 PM
To: Benjamin Close <[REDACTED]>
Subject: RE: Maps (WES) (SWN)

Thank you for this submission which will be considered by the Electoral Distribution Commissioners.

All comments on the suggestions received will be published to [Electoral Boundaries WA](#) as soon as practicable after the 5.00 pm 15 May, 2023 deadline for the submission of comments.

Proposed boundaries will be published by late July 2023, after which objections to the proposed boundaries are invited. The final boundaries will be published by 1 December 2023.

Kind regards

Boundaries WA Team
Western Australian Electoral Distribution Commission

Level 2, 111 St Georges Terrace, Perth WA 6000
W | www.boundaries.wa.gov.au



W.A.E.C. RECORDS	
FILE No. _____	
DATE: - 9 MAY 2023	
ACTION BY: _____	

From: Benjamin Close <[REDACTED]>
Sent: Sunday, 7 May 2023 8:14 PM
To: Electoral Boundaries Review Mailbox <boundaries@waec.wa.gov.au>
Subject: Maps

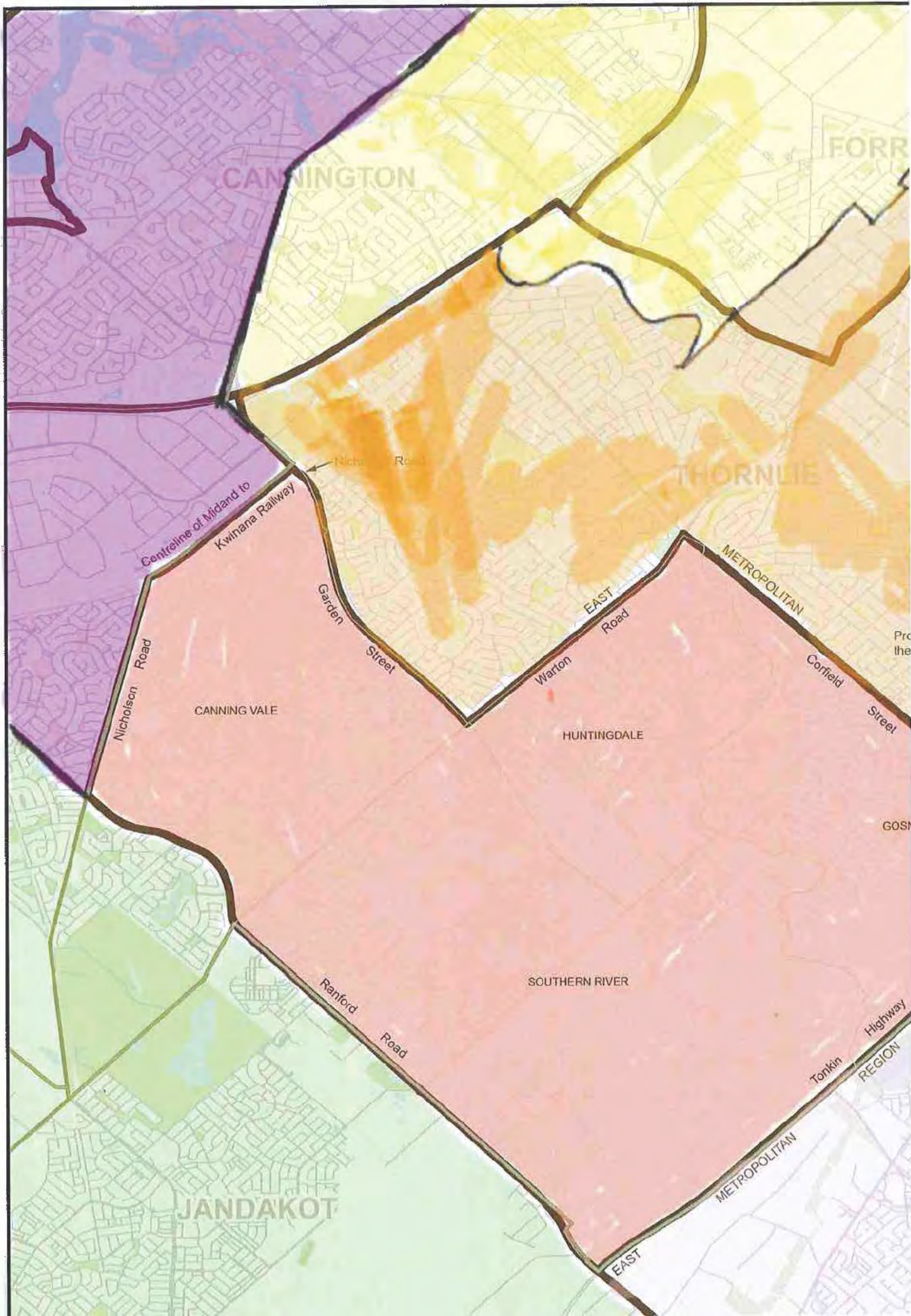
[External Email] This email was sent from outside the organisation. Be cautious, particularly with links and attachments.
SPAM emails must be reported to the Helpdesk.

Response to my own submission maps with errors

Get [Outlook for Android](#)

Acknowledgement of Country: The Western Australian Electoral Commission acknowledges the Traditional Owners of the lands on which our electoral activities take place. We pay our respects to Elders past, present and emerging.

Confidentiality Statement: This message is intended only for the use of the Addressee and may contain information that is PRIVILEGED and CONFIDENTIAL. If you are not the intended recipient, dissemination of this communication is prohibited. If you have received this communication in error, please erase all copies of the message and its attachments and notify us immediately. Finally, the recipient should check this email and any attachments for the presence of viruses. WA Election Commission accepts no liability for damage caused by any viruses transmitted by this email.



CANNINGTON

FORR

THORNLIE

Centreline of Midland to
Kwinana Railway

Garden
Street

EAST
Road

METROPOLITAN

Nicholson
Road

CANNING VALE

Warton

Corfield
Street

HUNTINGDALE

GOSM

Ranford
Road

SOUTHERN RIVER

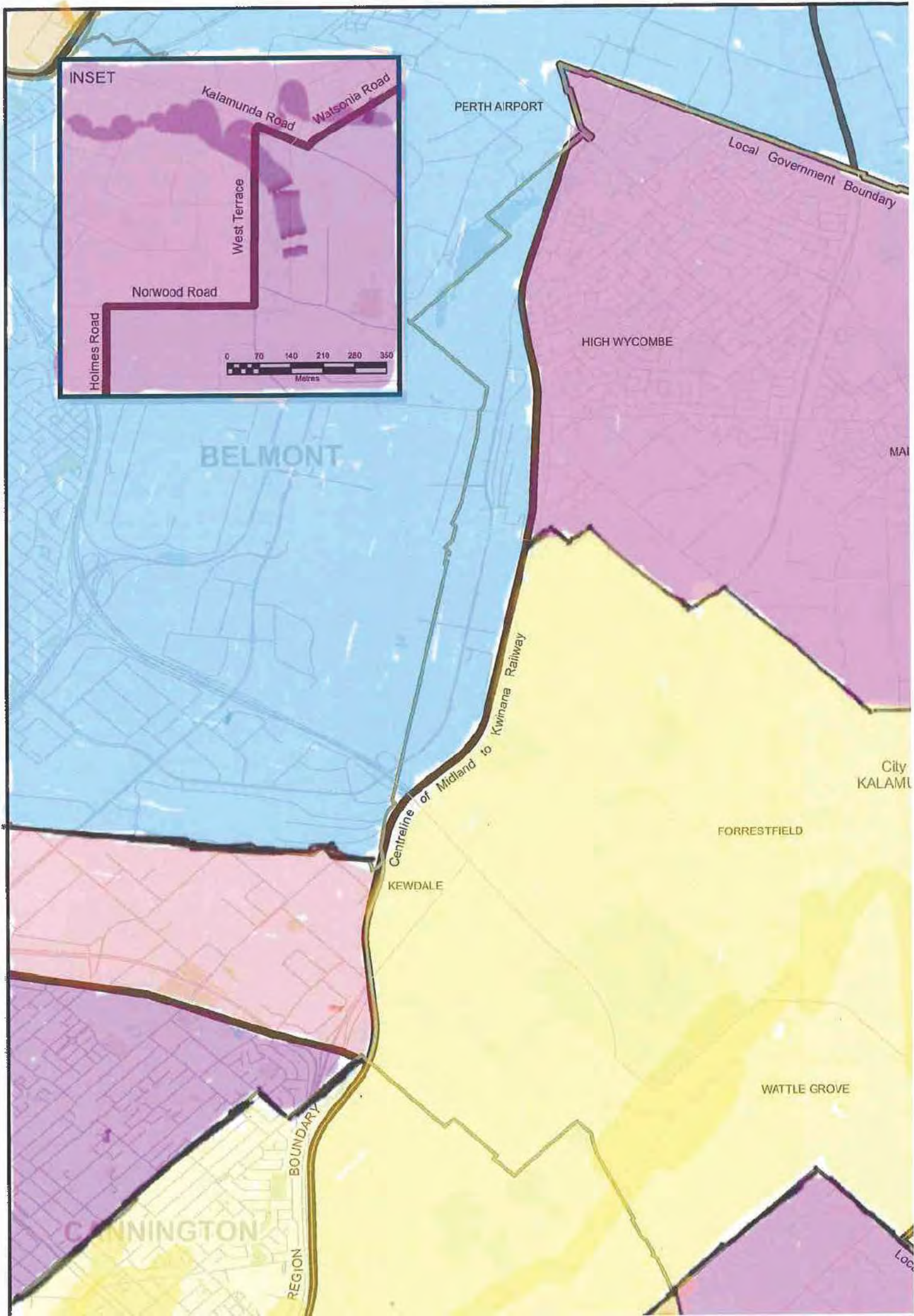
Tonkin
Highway

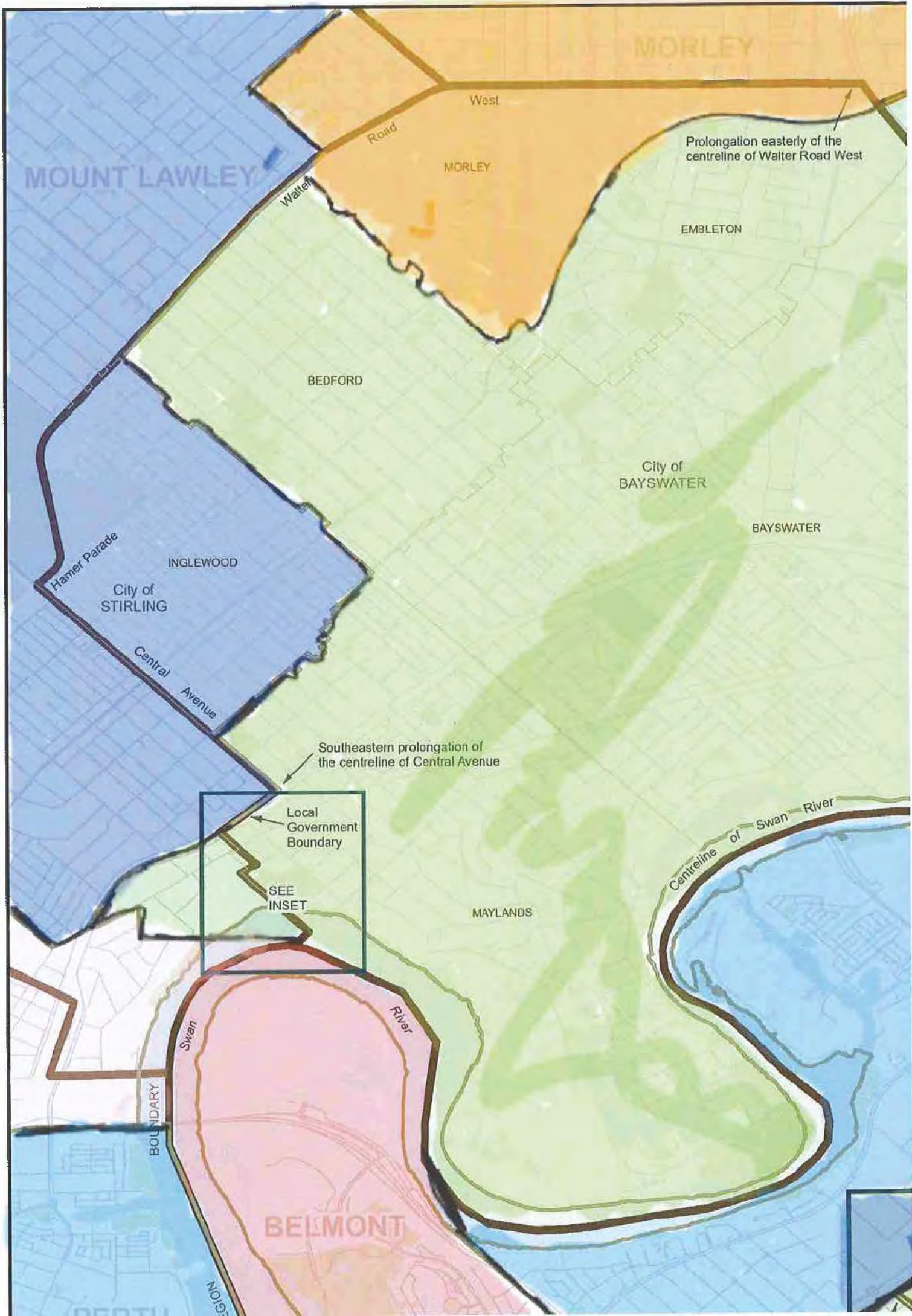
JANDAKOT

METROPOLITAN

EAST

REGION





WAEC
11 MAY 2023

C62

From: Electoral Boundaries Review Mailbox
Sent: Thursday, 11 May 2023 4:21 PM
To: [REDACTED]
Subject: FW: Maps
Attachments: VAS.pdf; BUN.pdf; WBW.pdf; BAC.pdf; A response to my own submission.docx

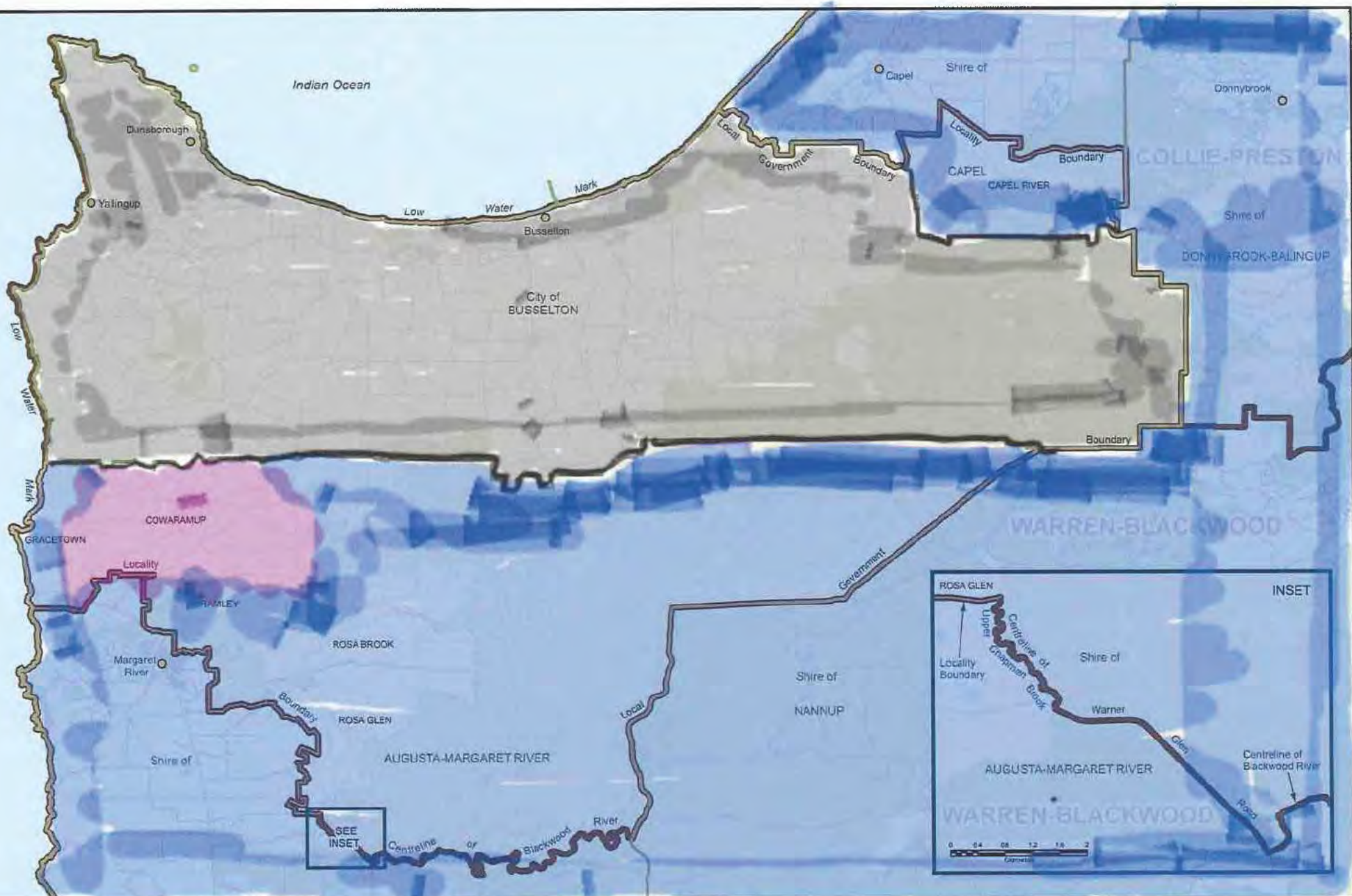
Comment 62 (62)

From: Benjamin Close <[REDACTED]>
Sent: Thursday, 11 May 2023 10:19 AM
To: Electoral Boundaries Review Mailbox <boundaries@waec.wa.gov.au>
Subject: Re: Maps

in response to my own submission maps errors i noticed fixed up and some other errors in relation to district numbers

Acknowledgement of Country: The Western Australian Electoral Commission acknowledges the Traditional Owners of the lands on which our electoral activities take place. We pay our respects to Elders past, present and emerging.

W.A.E.C. RECORDS	
FILE No.	_____
DATE:	11 MAY 2023
ACTION BY:	_____



TENURE TYPE: CROWN
 PLAN PURPOSE: STATUTORY

PLAN OF: **District of VASSE**
 SOUTH WEST REGION
 WESTERN AUSTRALIA

ELECTORAL BOUNDARIES 2019
 WA
 Western Australian Electoral Distribution Commission

0 2 4 6 8 10
 Kilometres

LEGEND

- Electoral District
- Local Government
- Locality
- Reserve
- Waterway
- Road
- Townsite

Coastal districts include offshore island areas
 Mid-river centralines are approximate only
 All road boundaries use road centralines unless otherwise described

VALIDATION

Lodgement Date: 25/11/2019
 Gazetted Date: 27/11/2019
 Examined: 21/11/2019

[Signature]
 Local Consultant
 Geopix Services

Date

Landgate

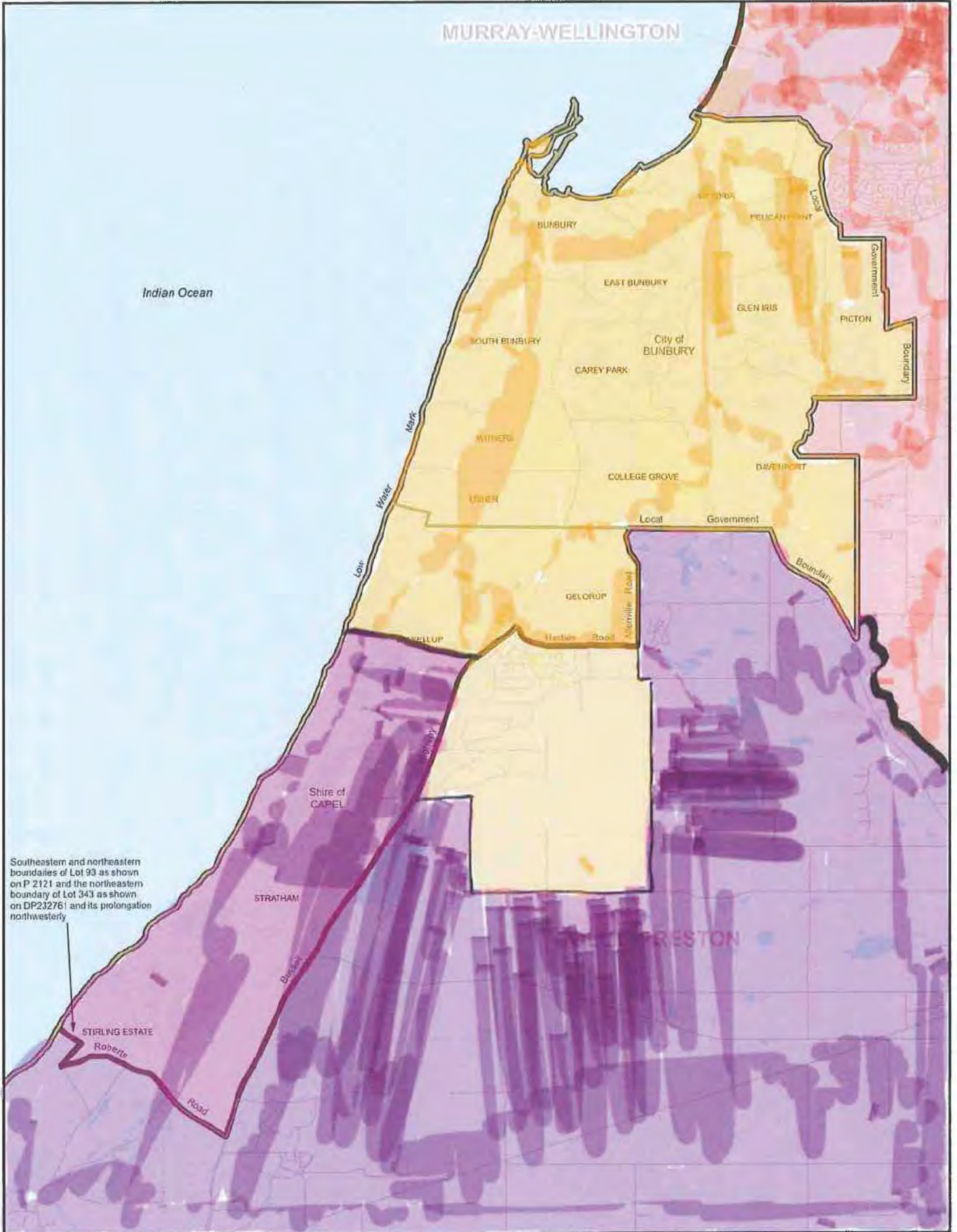
DEPOSITED PLAN
418180

SHEET 1 OF 1

VERSION 1

MURRAY-WELLINGTON

Indian Ocean



Southeastern and northeastern boundaries of Lot 93 as shown on P 2121 and the northeastern boundary of Lot 343 as shown on DP232761 and its prolongation northwesterly

TENURE TYPE: CROWN
 PLAN PURPOSE: STATUTORY

PLAN OF:
District of BUNBURY
 SOUTH WEST REGION
 WESTERN AUSTRALIA

ELECTORAL BOUNDARIES 2019

WA

Western Australian Electoral Distribution Commission

0 0.6 1.2 1.8 2.4 3
 Kilometres

LEGEND

- Electoral District
- Local Government
- Locality
- Reserve
- Waterway
- Road

Coastal districts include offshore island areas and river centrelines are approximate only. All road boundaries use road centrelines unless otherwise described.

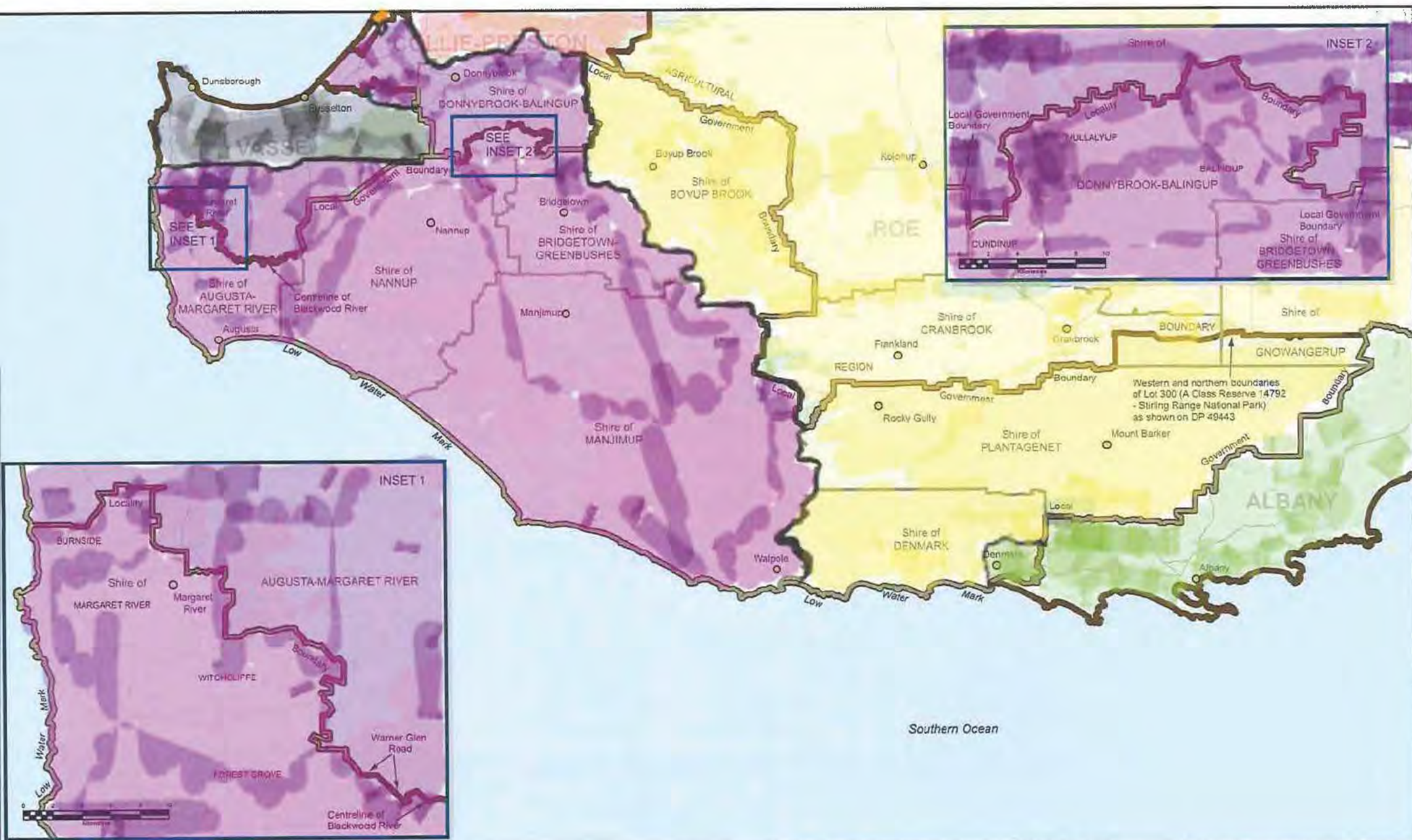
VALIDATION

Lodgement Date: 25/11/2019
 Gazetted Date: 27/11/2019
 Examined: 21/11/2019

L. H. Hume
 Lead Consultant
 Graphic Services

DEPOSITED PLAN
418175

SHEET 1 OF 1
 VERSION 1



TENURE TYPE: CROWN
 PLAN PURPOSE: STATUTORY

PLAN OF: District of
WARREN-BLACKWOOD

SOUTH WEST REGION
 WESTERN AUSTRALIA

ELECTORAL BOUNDARIES 2019

WA

Western Australian Electoral Distribution Commission

LEGEND

- Electoral District
- Local Government
- Locality
- Reserve
- Waterway
- Road
- Townsite

Coastal districts include offshore island areas
 Mid-river centrelines are approximate only
 All road boundaries use road centrelines unless otherwise described

VALIDATION

Lodgement Date: 25/11/2019
 Gazetted Date: 27/11/2019
 Examined: 21/11/2019

[Signature]
 Lead Consultant
 Geospatial Services

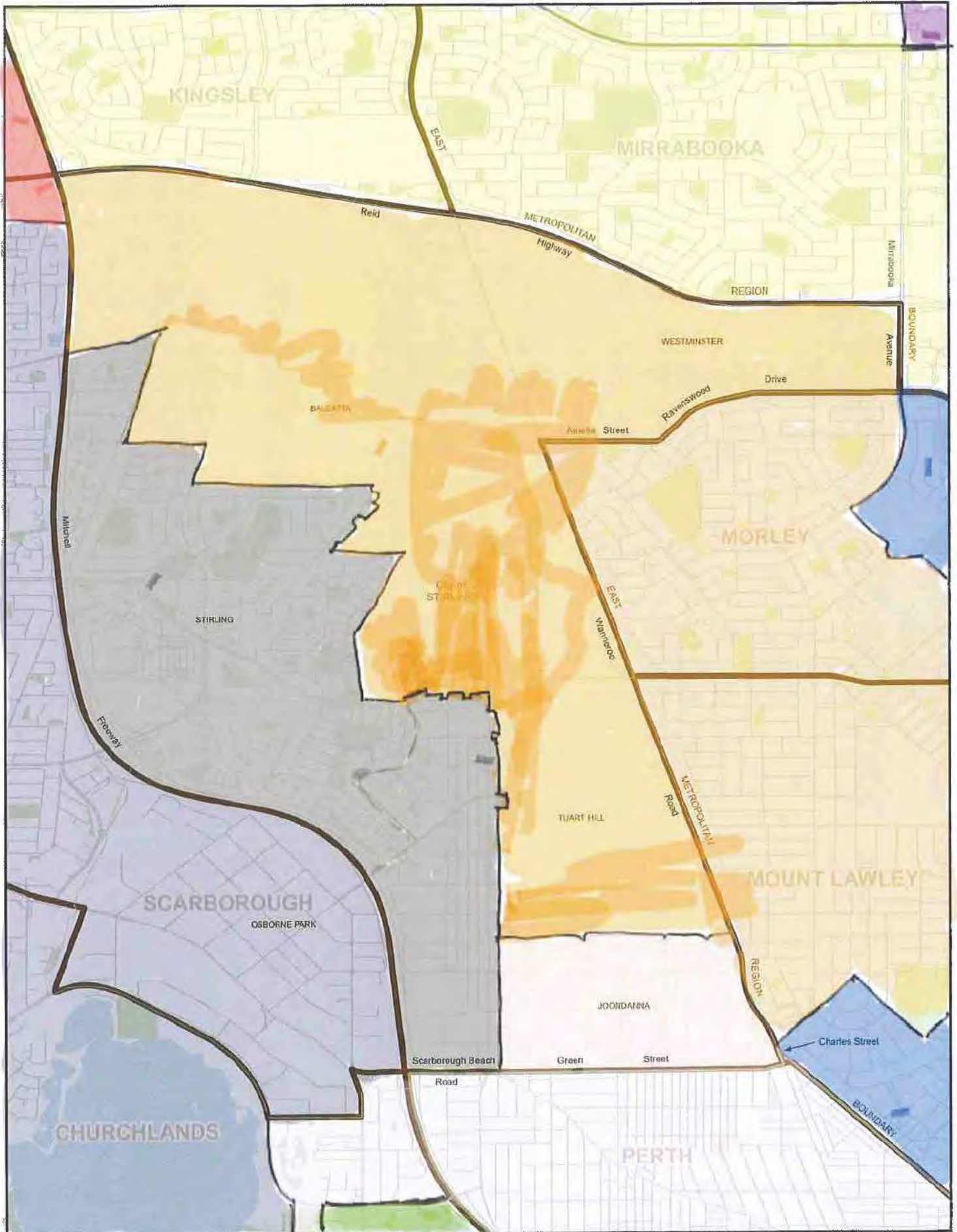
Date

DEPOSITED PLAN

418181

SHEET 1 OF 1

VERSION 1



TENURE TYPE: CROWN
 PLAN PURPOSE: STATUTORY
 PLAN OF: **District of BALCATT**
 NORTH METROPOLITAN REGION
 WESTERN AUSTRALIA

ELECTORAL BOUNDARIES 2019

 Western Australian Electoral Distribution Commission
 0 0.2 0.4 0.6 0.8 1
 Kilometres

LEGEND

- Electoral District
- Reserve
- Waterway
- Local Government
- Road
- Locality

Coastal suburbs include offshore island areas
 Mid-river centrelines are approximate only
 All road boundaries use road centreline unless otherwise described

VALIDATION

Lodgement Date: 25/11/2019
 Gazetted Date: 27/11/2019
 Examined: 21/11/2019
Handwritten signature
 Local Government Graphics Services

DEPOSITED PLAN
418183
 SHEET 1 OF 1
 VERSION 1

A response to my own submission

I have just spotted additional errors in my submission in relation to numbers provided and map errors.

1. I proposed transferring 1729 electors from the suburb of Gelorup to Warren-Blackwood and didn't realize that some of these(675) were in the Bunbury district instead of Collie-Preston.
2. The northern border for what I have designated "Leschenault" should end at the suburb of Leschenault and not include Parkfield. This is only a minor boundary change.
3. I proposed transferring 2560 electors from the Shire of Augusta-Margaret River when this number included electors from Coweramup(1769) and Gracetown(170) and didn't adjust this number when removing them but did not include them in the total.
4. I missed some electors in Vasse that were to be transferred to Warren-Blackwood but were counted. Including 1 elector from Nillup.
5. I made boundary errors on several maps as well as incorrectly colour coding areas that were not supposed to be incorporated and have resubmitted updated maps to fix these errors.
6. Albany taking in Hay reduces Roe by a further 133sqkm and 2 electors on its LDA but given it loses the LDA after redistribution into Central Wheatbelt this doesn't effect its overall numbers.
7. Kimberley doesn't take in the Shire of Wiluna as stated this was from an earlier draft that wasn't corrected and later went to Moore.
8. The 1,167 electors that come from Bicton to Fremantle are from the suburb of Fremantle.
9. Forgot to deduct the 402 electors from the 2880 transferred from Shire of Denmark to Roe but the amount stated was correct. Accidently deducted Roes LDA from the base amount instead of the base + LDA.
10. The number of electors of Perth after taking in suburbs should have read 57,666 this doesn't affect its division as that number was used when splitting the districts.
11. Baldavis should also include the currently unpopulated suburb of Keralup from Darling Range and Warnbro thus reducing Warnbro to the coastal strip.
12. The 78 electors from the suburb of Maddington and the 326 from the suburb of Orange Grove gained by Thornlie come from Forrestfield not from Cannington as stated.

The solutions and new district enrollments are as follows:

Transfer the remaining 1,054 electors from the suburb of Gelorup from what I have designated Preston-Warren to Bunbury. This increases Bunbury to 32,314 electors and decreases Preston-Warren to 30,981 electors. This would also increase what I have designated Leschenault by an additional 675 electors to 30,624 electors.

Transfer the 1769 electors from the suburb of Coweramup and 170 electors from the suburb of Gracetown from what I have designated Busselton to what I have designated Preston-Warren. This increases Preston-Warren to 32,920 electors and decreases Busselton to 30,640 electors.

Neither the 531 electors from Wiluna or the 2,732 electors from the LDA associated with that territory were counted towards Kimberleys enrollment so it doesn't affect the overall number. However the 182,156sqkm that covers that shire was and needs to be removed and Kimberley should read 792,991sqkm.

REGIONAL DISTRICT ENROLLMENT NUMBERS

Albany – 30,933 electors

Bunbury – 32,314 electors

Central Wheatbelt – 29,710 electors

Collie-Preston (Changed to Leschenault) – 30,624 electors

Dawesville (Change to Peel) – 31,231 electors

Geraldton – 29,638 electors

Kalgoorlie (Changed to Goldfields) – 32,776 electors

Kimberley (Changed to Fitzroy after the Fitzroy River) – 31,078 electors

Mandurah – 30,817 electors

Moore (Changed to Murchison-Robinson) – 33,098-33,201 electors

Murray-Wellington – 30,065 electors

North-West Central (Changed to Gascoyne) – 32,593-32,849 electors

Pilbara - Abolished

Roe (Changed to Blackwood-Stirling) – 31,344 electors

Warren-Blackwood (Changed to Preston-Warren) – 32,920 electors

Vasse (Changed to Busselton) – 30,640 electors

METROPOLITAN DISTRICT ENROLLMENT NUMBERS

Armadale – 30,704 electors

Balcatta (Changed to Herdsman) – 30,535 electors

Baldavis – 30,580 electors

Bassandean – 31,564 electors

Bateman (Changed to McIville) – 31,227 electors

Belmont (Changed to Perth Airport) – 30,925 electors

Bicton (Changed to East Fremantle) – 29,970 electors

Burns Beach (Changed to Clarkson) – 29,788 electors

Butler – 30,592 electors

Cannington (Changed to Canning) – 34,134 electors (minus the designated area to Jandakot)

Carine (Changed to Duncraig) – 30,550 electors
Churchlands (Changed to Cambridge) – 33,166 electors
Cockburn – 30,866 electors
Cottesloe (Changed to Claremont) – 29,991 electors
Darling Range – 30,538 electors
Forresfield – 31,732 electors
Fremantle -- 32,613 electors
Hillarys – 30,164 electors
Jandakot (Changed to Piara Waters) - 30,252 electors (plus the designated area from Cannington)
Joondalup – 30,832 electors
Kalamunda – 28,197 electors
Kingsley – 29,819 electors
Kwinana – 29,926 electors
Landsdale – 31,159 electors
Maylands (Changed to Bayswater) – 28,546 electors
Midland (Changed to Swan Valley) – 32,511 electors
Mirrabooka (Changed to Marangaroo) – 29,976 electors
Morley (Changed to Yokine) – 32,498 electors
Mount Lawley (Changed to Dianella) – 30,757 electors
Mundaring (New District) – 28,468 electors
Nedlands - Abolished
Perth – 28,599 electors
Riverton (Changed to Willetton) – 33,056 electors
Rockingham – 30,299 electors
Scarborough – 32,217 electors
South Perth – 30,208 electors
Southern River (Changed to Gosnells) – 31,387 electors
Swan Hills (Changed to Ellenbrook) – 30,862 electors
Thornlie – 30,423 electors

Victoria Park – 32,984 electors

Vincent (New District) – 29,067 electors

Wanneroo - 30,164 electors

Warnbro – 31,078 electors

West Swan (Changed to Whiteman Park) – 32,360 electors

Willagee (Changed to Bibra Lake) – 32,450 electors

C66

WAEC
12 MAY 2023

From: Electoral Boundaries Review Mailbox
Sent: Friday, 12 May 2023 12:18 PM
To: [REDACTED]
Subject: FW: Maps
Attachments: BAS.pdf

[REDACTED] (C66)

WESTERN AUSTRALIAN Electoral Commission

From: Benjamin Close [REDACTED] >
Sent: Friday, 12 May 2023 6:26 AM
To: Electoral Boundaries Review Mailbox <boundaries@waec.wa.gov.au>
Subject: Maps

[External Email] This email was sent from outside the organisation. Be cautious, particularly with links and attachments.
SPAM emails must be reported to the Helpdesk.

Updated map in response to my own submission

Get [Outlook for Android](#)

Acknowledgement of Country: The Western Australian Electoral Commission acknowledges the Traditional Owners of the lands on which our electoral activities take place. We pay our respects to Elders past, present and emerging.

W.A.E.C. RECORDS	
FILE No. _____	
DATE: 12 MAY 2023	
ACTION BY: _____	

WEST SWAN

BENNETT SPRINGS

Marshall Road

Tonkin Highway

Reid Highway

City of SWAN

BEECHBORO

North

North
south
the W
of the
of Lo
DP 4

Beechboro Road

KIARA

LOCKRIDGE

MORLEY

City of BAYSWATER

EDEN HILL

Brown Avenue

EMBLETON

Tonkin Highway

Town of BASSENDEAN

BASSENDEAN

WAEC
12 MAY 2023

C71

From: Electoral Boundaries Review Mailbox
Sent: Friday, 12 May 2023 6:51 PM
To: [REDACTED]
Subject: FW: Maps (BAD) (WBR) (DAW)
Attachments: MTL.pdf; MOR.pdf; MAY.pdf

Comment 71 (C71)

From: Benjamin Close <[REDACTED]>
Sent: Friday, 12 May 2023 3:23 PM
To: Electoral Boundaries Review Mailbox <boundaries@waec.wa.gov.au>
Subject: Re: Maps (BAD) (WBR) (DAW)

Additional updated maps in response to my own submission

Get [Outlook for Android](#)

From: Electoral Boundaries Review Mailbox <boundaries@waec.wa.gov.au>
Sent: Wednesday, May 10, 2023 1:07:59 PM
To: Benjamin Close <shadowrunner67@hotmail.com>
Subject: RE: Maps (BAD) (WBR) (DAW)

Thank you for this submission which will be considered by the Electoral Distribution Commissioners.

All comments on the suggestions received will be published to [Electoral Boundaries WA](#) as soon as practicable after the 5.00 pm 15 May, 2023 deadline for the submission of comments.

Proposed boundaries will be published by late July 2023, after which objections to the proposed boundaries are invited. The final boundaries will be published by 1 December 2023.

Kind regards

Boundaries WA Team
Western Australian Electoral Distribution Commission

Level 2, 111 St Georges Terrace, Perth WA 6000
W | www.boundaries.wa.gov.au



W.A.E.C. RECORDS	
FILE No. _____	
DATE: 12 MAY 2023	
ACTION BY: _____	

From: Benjamin Close <[REDACTED]>
Sent: Tuesday, 9 May 2023 6:08 PM
To: Electoral Boundaries Review Mailbox <boundaries@waec.wa.gov.au>
Subject: Re: Maps (BAD) (WBR) (DAW)

Additional updated maps in response to my own submission

Get [Outlook for Android](#)

From: Electoral Boundaries Review Mailbox <boundaries@waec.wa.gov.au>
Sent: Tuesday, May 9, 2023 7:37:38 PM
To: Benjamin Close <[REDACTED]>
Subject: RE: Maps (BAD) (WBR) (DAW)

Thank you for this submission which will be considered by the Electoral Distribution Commissioners.

All comments on the suggestions received will be published to [Electoral Boundaries WA](#) as soon as practicable after the 5.00 pm 15 May, 2023 deadline for the submission of comments.

Proposed boundaries will be published by late July 2023, after which objections to the proposed boundaries are invited. The final boundaries will be published by 1 December 2023.

Kind regards

Boundaries WA Team
Western Australian Electoral Distribution Commission

Level 2, 111 St Georges Terrace, Perth WA 6000
W | www.boundaries.wa.gov.au



From: Benjamin Close <[REDACTED]>
Sent: Sunday, 7 May 2023 8:12 PM
To: Electoral Boundaries Review Mailbox <boundaries@waec.wa.gov.au>
Subject: Fwd: Maps

[External Email] This email was sent from outside the organisation. Be cautious, particularly with links and attachments.
SPAM emails must be reported to the Helpdesk.

Maps with errors in response to my own submission

Get [Outlook for Android](#)

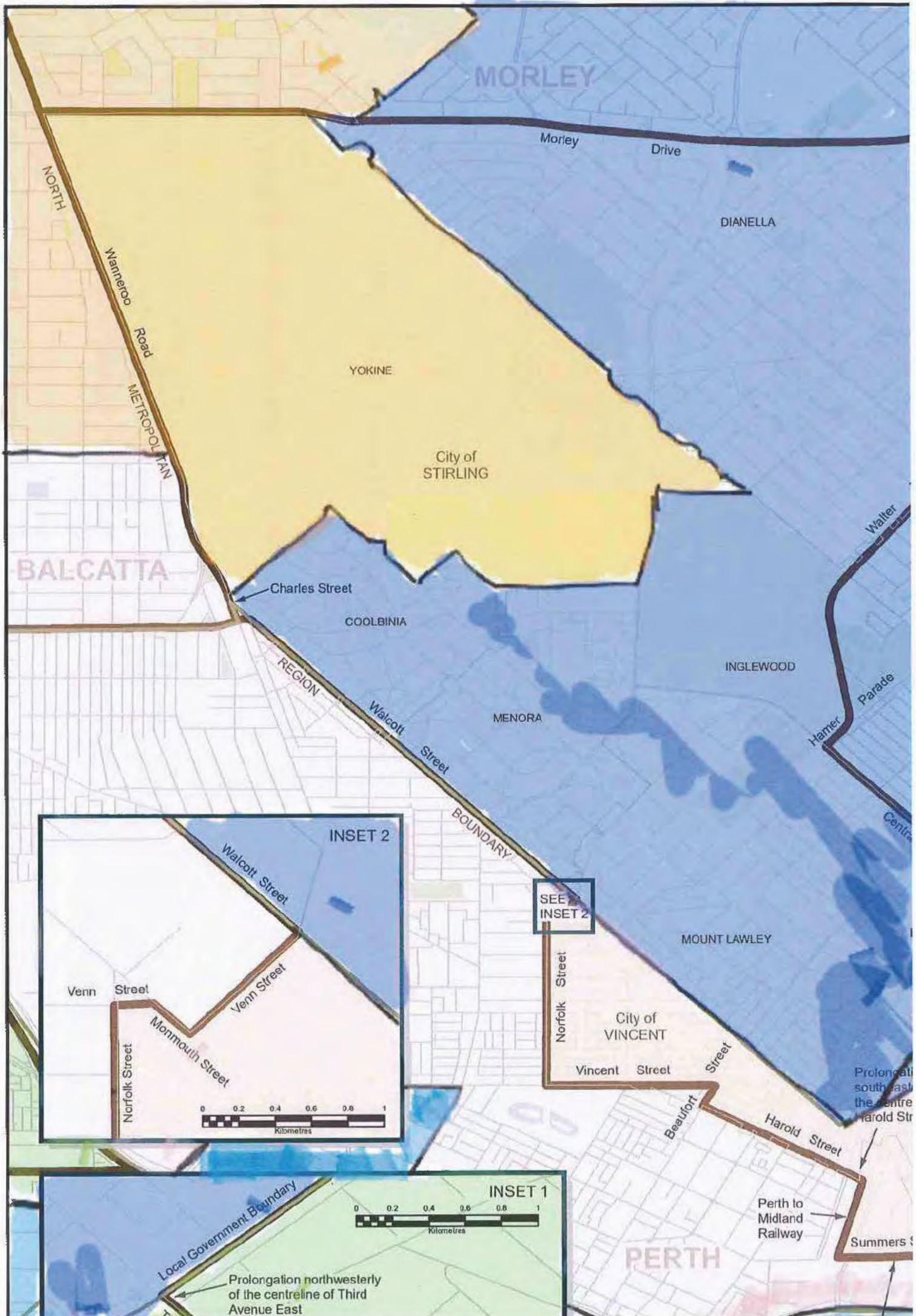
From: Benjamin Close
Sent: Sunday, May 7, 2023 10:05:46 PM
To: Electoral Boundaries Review Mailbox <boundaries@waec.wa.gov.au>
Subject: Maps

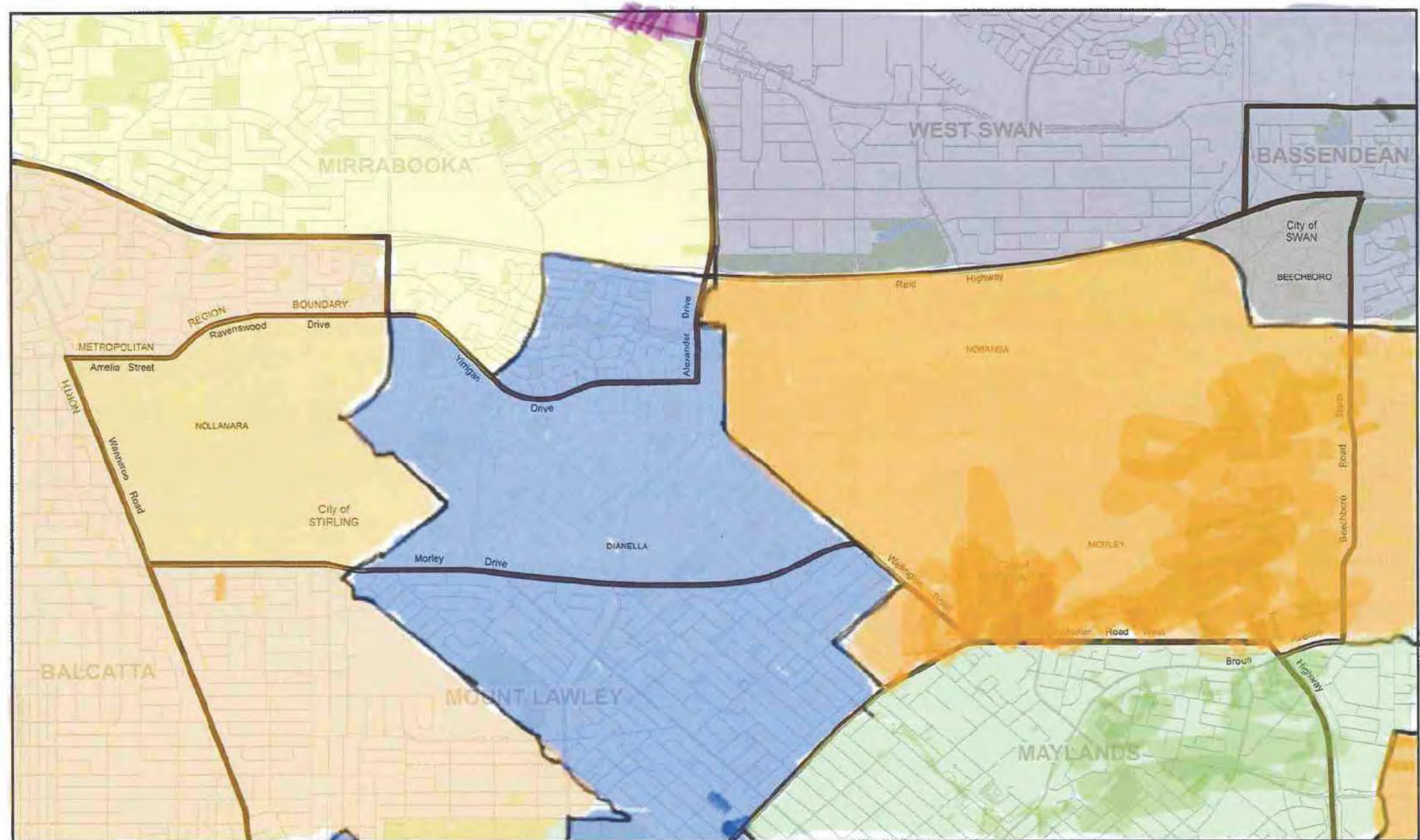
Response to my own submission updated maps re errors

Get [Outlook for Android](#)

Acknowledgement of Country: The Western Australian Electoral Commission acknowledges the Traditional Owners of the lands on which our electoral activities take place. We pay our respects to Elders past, present and emerging.

Confidentiality Statement: This message is intended only for the use of the Addressee and may contain information that is PRIVILEGED and CONFIDENTIAL. If you are not the intended recipient, dissemination of this communication is prohibited. If you have received this communication in error, please erase all copies of the message and its attachments and notify us immediately. Finally, the recipient should check this email and any attachments for the presence of viruses. WA Election Commission accepts no liability for damage caused by any viruses transmitted by this email.





TENURE TYPE: CROWN
 PLAN PURPOSE: STATUTORY

PLAN OF: **District of MORLEY**
 EAST METROPOLITAN REGION
 WESTERN AUSTRALIA

ELECTORAL BOUNDARIES 2019

Western Australian Electoral Distribution Commission

LEGEND

- Electoral District
- Local Government
- Locality
- Reserve
- Waterway
- Road

Coastal districts include offshore island areas
 Mid-river centrelines are approximate only
 At road boundaries use road centrelines unless otherwise described

VALIDATION

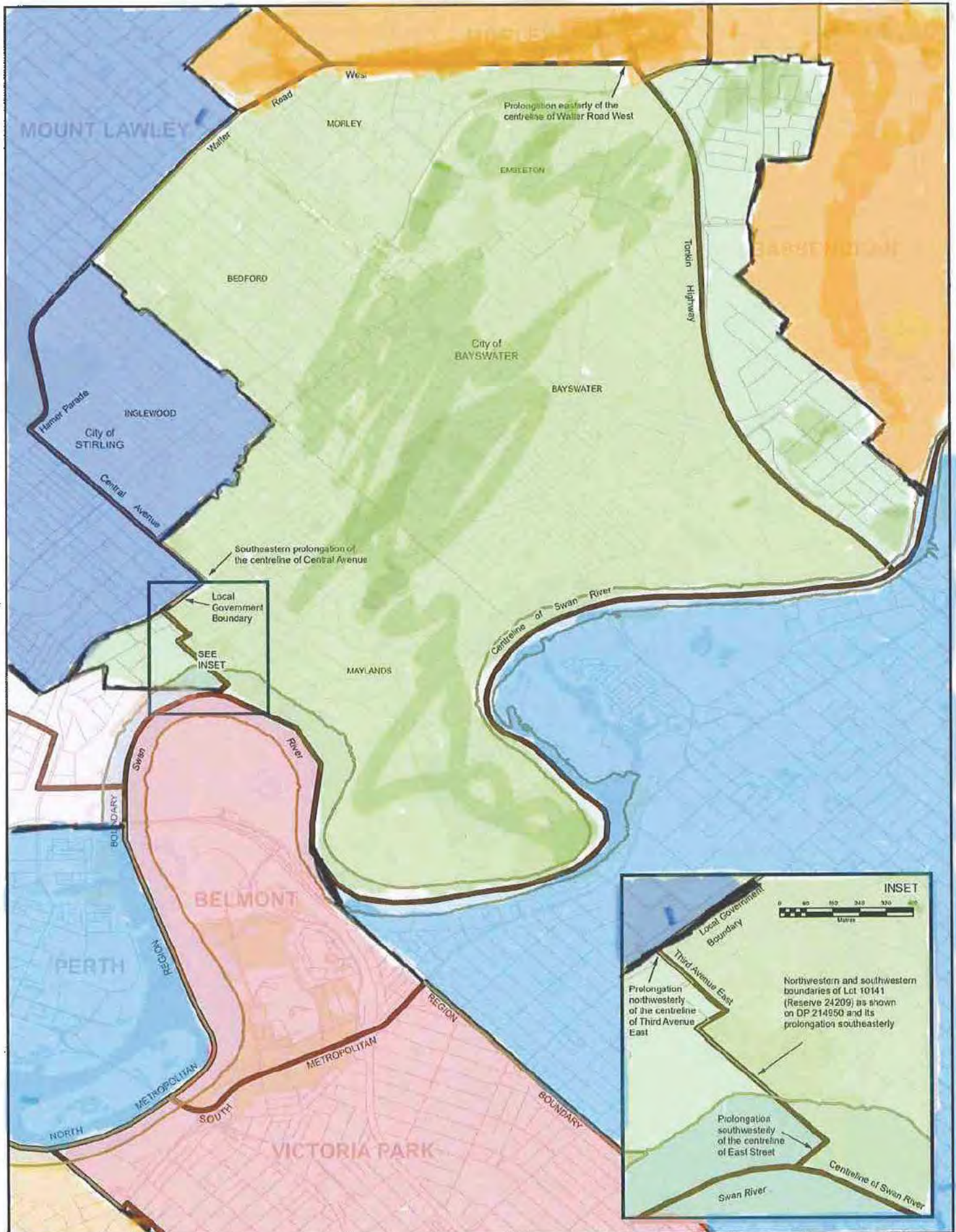
Lodgement Date: 25/11/2019
 Gazetted Date: 27/11/2019
 Examined: *[Signature]* 21/11/2019
 Lead Consultant: [Name]
 Graphic Services: [Name]
 Date: [Blank]

Landgate

DEPOSITED PLAN
418207

SHEET 1 OF 1

VERSION 1



TENURE TYPE: CROWN
 PLAN PURPOSE: STATUTORY

PLAN OF:
District of MAYLANDS
 EAST METROPOLITAN REGION
 WESTERN AUSTRALIA

ELECTORAL BOUNDARIES 2019

Western Australian Electoral Distribution Commission

LEGEND

- Electoral District
- Local Government
- Locality
- Reserve
- Waterway
- Road

Coastal districts include offshore island areas
 Mid-river centrelines are approximate only
 All road boundaries use road centrelines unless otherwise described

VALIDATION

Lodgement Date: 25/11/2019
 Gazetted Date: 27/11/2019
 Examined: 21/11/2019
 Lead Consultant: [Signature]
 Drafts: Services

DEPOSITED PLAN

418205

SHEET 1 OF 1 VERSION 1

From: Benjamin Close [REDACTED]
Sent: Monday, 15 May 2023 3:55 PM
To: Electoral Boundaries Review Mailbox
Subject: Re: Maps (BAD) (WBR) (DAW)
Attachments: BEL.pdf; SPH.pdf; SCA.pdf

Last updated maps

Get [Outlook for Android](#)

From: Electoral Boundaries Review Mailbox <boundaries@waec.wa.gov.au>
Sent: Friday, May 12, 2023 8:48:12 PM
To: Benjamin Close [REDACTED]
Subject: RE: Maps (BAD) (WBR) (DAW)

Thank you for this submission which will be considered by the Electoral Distribution Commissioners.

All comments on the suggestions received will be published to [Electoral Boundaries WA](#) as soon as practicable after the 5.00 pm 15 May, 2023 deadline for the submission of comments.

Proposed boundaries will be published by late July 2023, after which objections to the proposed boundaries are invited. The final boundaries will be published by 1 December 2023.

Kind regards

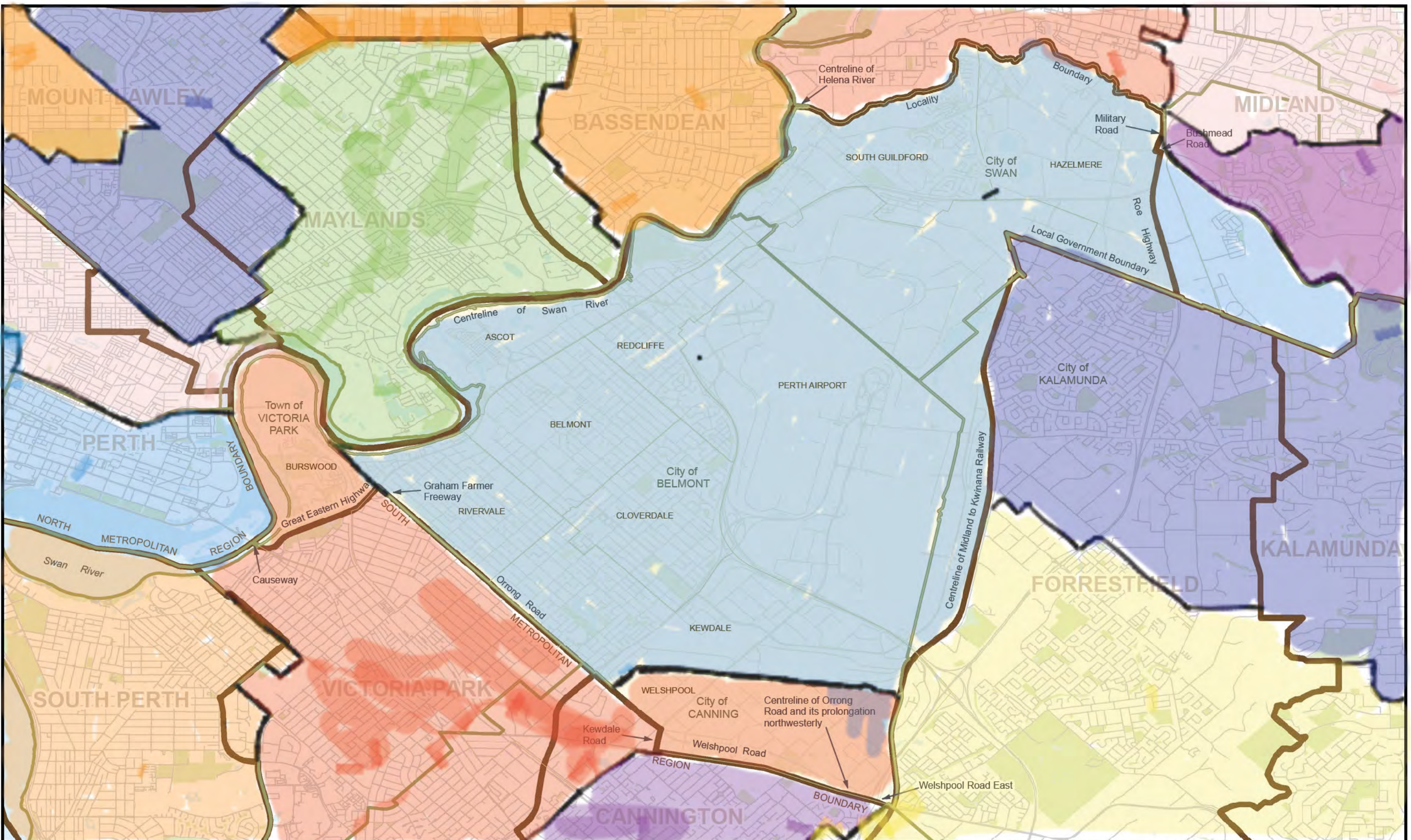
Boundaries WA Team

Western Australian Electoral Distribution Commission

Level 2, 111 St Georges Terrace, Perth WA 6000

W | www.boundaries.wa.gov.au





TENURE TYPE: CROWN
 PLAN PURPOSE: STATUTORY

PLAN OF: **District of BELMONT**
 EAST METROPOLITAN REGION
 WESTERN AUSTRALIA

ELECTORAL BOUNDARIES 2019
 Western Australian Electoral Distribution Commission

LEGEND

- Electoral District
- Local Government
- Locality
- Reserve
- Waterway
- Road

Coastal districts include offshore island areas
 Mid-river centrelines are approximate only
 All road boundaries use road centrelines unless otherwise described

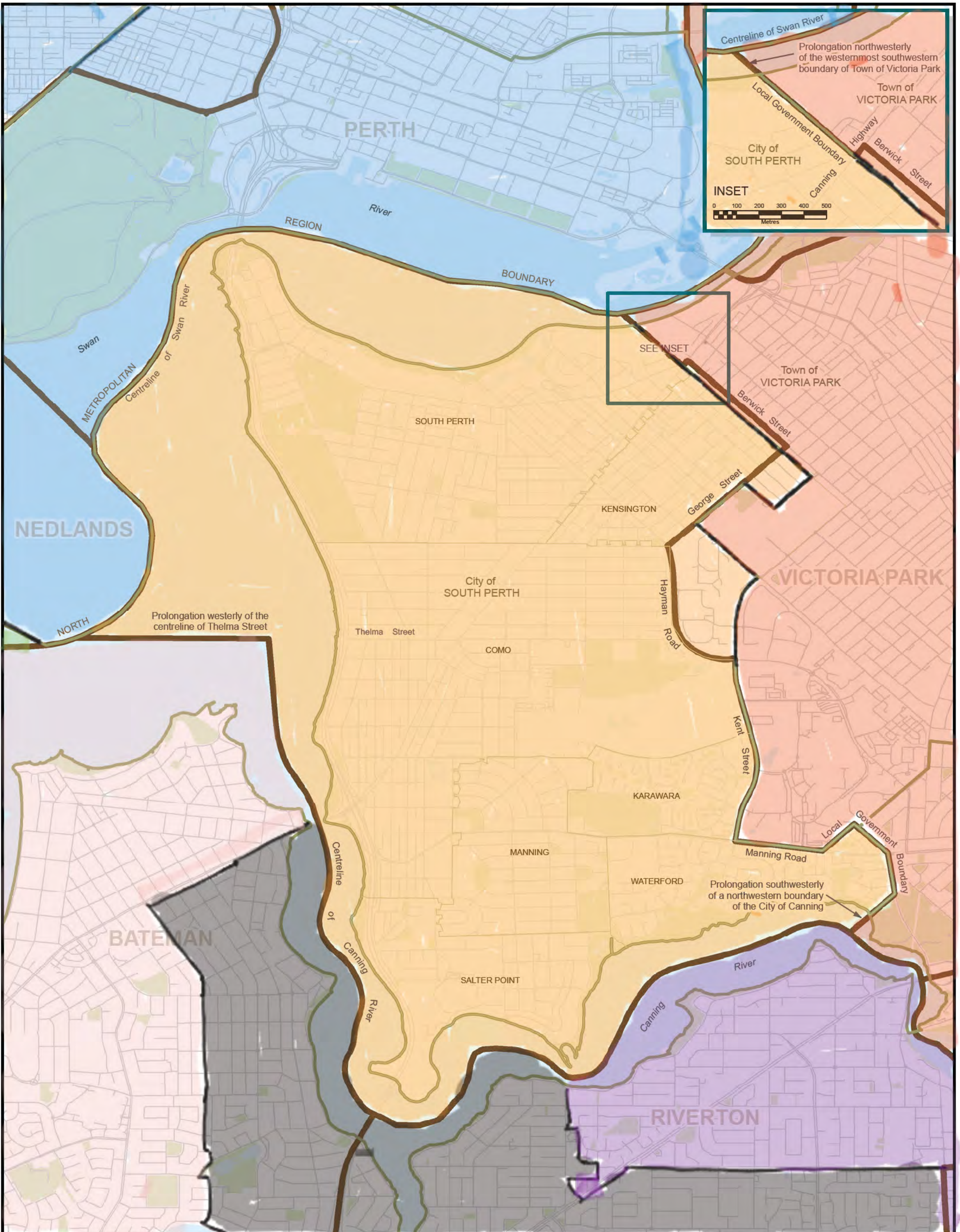
VALIDATION

Lodgement Date: 25/11/2019
 Gazettal Date: 27/11/2019
 Examined: *[Signature]* 21/11/2019
 Date

Lead Consultant
 Graphic Services

DEPOSITED PLAN
418200

SHEET 1 OF 1 VERSION 1



TENURE TYPE: CROWN
 PLAN PURPOSE: STATUTORY
 PLAN OF:
District of SOUTH PERTH
 SOUTH METROPOLITAN REGION
 WESTERN AUSTRALIA

ELECTORAL BOUNDARIES 2019
 Western Australian Electoral Distribution Commission

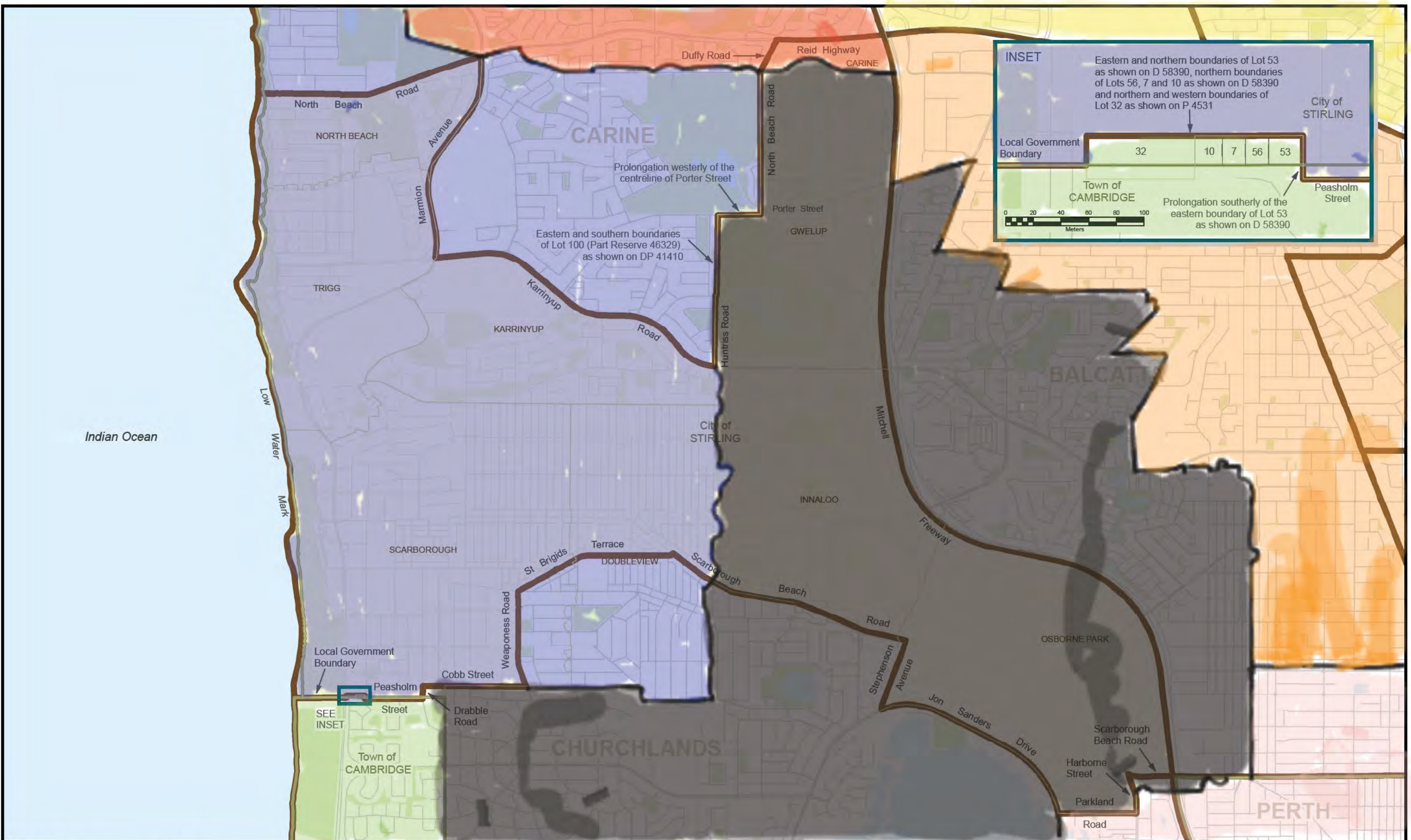
LEGEND

- Electoral District
- NAME Local Government
- NAME Locality
- Reserve
- Waterway
- Road

Coastal districts include offshore island areas
 Mid-river centrelines are approximate only
 All road boundaries use road centrelines unless otherwise described

VALIDATION
 Lodgement Date: 25/11/2019
 Gazettal Date: 27/11/2019
 Examined: *[Signature]* 21/11/2019
 Lead Consultant: *[Signature]* Graphic Services
 Date

DEPOSITED PLAN
418223
 SHEET 1 OF 1 VERSION 1



TENURE TYPE: CROWN
 PLAN PURPOSE: STATUTORY

PLAN OF: **District of SCARBOROUGH**
 NORTH METROPOLITAN REGION
 WESTERN AUSTRALIA

ELECTORAL BOUNDARIES 2019
 Western Australian Electoral Distribution Commission

LEGEND

- Electoral District
- Local Government
- Locality
- Reserve
- Waterway
- Road

Coastal districts include offshore island areas
 Mid-river centrelines are approximate only
 All road boundaries use road centrelines unless otherwise described

VALIDATION

Lodgement Date: 25/11/2019
 Gazettal Date: 27/11/2019
 Examined: 21/11/2019

L. H. H. H.
 Lead Consultant
 Graphic Services

Date

Landgate

DEPOSITED PLAN
418195

SHEET 1 OF 1 VERSION 1

