

WA State Redistribution

There is enough of a deficit in the regions and enough of a surplus in the metropolitan area that it is unfeasible to continue with the current arrangement and it is now time to abolish a regional seat and create a new metropolitan one as it is at a point where it will be inevitable and rather than keep creating short term solutions to long term problems it is time to create what I believe are short term problems for some that will create long term solutions. Given the current deviations I believe the best place will be in the eastern suburbs. The best place would be to unite the shire of Mundaring into a single district as it has enough electors to fall within the Average District Enrollment. I have also sought to reunite other LGAs where possible and in some cases reunite divided suburbs as is the case with Australind. A few LGAs are newly divided but this will be a short-term measure that can be solved at the next redistribution when the ADE will be higher.

I have redrawn the boundaries of all the south-west and agricultural regions to no longer require an LDA aside from Moore which now gains one to have them all within a very low deviation of the average district enrollment to a point where Roe and Central Wheatbelt no longer require LDA to meet to quota.

The commission should consider altering the specifications for the LDA now that they can be fit into ADE and should also consider phasing out the LDA by altering the threshold and percentage gained. There are many examples throughout Australia where this doesn't happen and it should be considered to be phased out over time as the mining and pastoral regions can absorb territory from the others over time.

Furthermore, the boundaries between the regional and rural areas should be abolished along with the boundaries between the different metropolitan areas now that the legislative council has abolished them and no longer uses allowing so it is easier to bring them all closer to quota but the boundary between the regional and metropolitan areas should exist as a guide. I will provide an alternative for these regions with the dissolution of one district to further spread to the population out and get them closer to quota which can be further increased at subsequent redistributions. But I will leave that decision to the commission and anyone who wishes to object or comment on this.

Murray-wellington gains 5420 electors from the suburb of Dawesville from Dawesville gains 681 electors from the suburb of Roelands and takes in the remainder of the shire of Harvey from Collie-Preston aside from the suburb of Australind.

This change increases Murray-Wellington to 38,338 electors and decreases Dawesville to 27,942 electors and Collie-Preston to 31,640. The boundary of Murray-Wellington now extends north to the peel inlet providing a new natural border for both divisions and south along the Forrest Highway taking in the remainder of the shire of Harvey aside from the Suburb of Australind.

Dawesville gains 3289 electors from the suburb of Coodanup from Mandurah

This change increases Dawesville to 31,231 electors and decreases Mandurah to 30,447 electors. The boundary now extending to take in the suburb of Coodanup. Division revives the name Peel after the Peel inlet that surrounds it.

Mandurah gains 370 electors from the suburb of Stake Hill from Murray-wellington

This change increases Mandurah to 30,817 electors and decreases Murray Wellington to 37,968 electors. The boundary of Mandurah now extends east to the river and Goegrup Lake providing a new natural border for both divisions.

Collie-Preston gains 2307 electors from the suburb of Leschenault and the 5596 electors from the suburb of Australind from Murray-Wellington and the remainder of the shire of Capel from Vasse of 98 electors from the suburb of Capel River and 612 electors from the suburb of Stratham from Bunbury.

This change increases Collie-Preston to 40,263 electors, decreases Murray-Wellington to 30,065 electors, decreases Vasse to 33,156 and decreases Bunbury to 31,261 electors. The boundary extending along Harewood road in Dalyellup and Buffalo road and the Forrest Highway near the Leschenault Peninsula conservation park. Division renamed Leschenault after the Leschenault inlet once again becoming the main geographical landmark and Australind the main population centre.

Bunbury gains no additional electors or territory.

Warren-Blackwood gains the remainder of the remainder of the 4069 electors from the Shire of Donnybrook-Balingup and the 6245 electors from the Shire of Capel from Collie-Preston and the 2516 electors from the remainder of the shire of Augusta-Margaret river aside from the suburbs of Coweramup and Gracetown from Vasse including 60 electors from the suburb of Bramley, 105 electors from the suburb of Osmington, 103 electors from the suburb of Treeton, 170 electors from the suburb of Rosa Brook, 138 electors from the suburb of Rosa Glen and the 383 electors from the suburb of Peppermint Grove Beach, 165 electors from the suburb of Kirup, 67 electors from the suburb of Newlands, 63 electors from the suburb of Noogerup, 80 electors from the suburb of Mumbullup, 128 electors from the suburb of Yabberup, 133 electors from the suburb of Lowden, 2278 electors from the suburb of Donnybrook, 25 electors from the suburb of Forrest Beach, 1987 electors from the suburb of Capel, 111 electors from the suburb of Stratham, 42 electors from the suburb of Paynedale, 131 electors from the suburb of Upper Capel, 389 electors from the suburb Argyle, 83 electors from the suburb of Elgin, 35 electors from the suburb of Gwindinup, 28 electors from the suburb of The Plains, 853 electors from the suburb of Boyanup, 1729 electors from the suburb of Gelorup, 264 electors from the suburb of North Boyanup, 207 electors from the suburb of Brookhamptom, 43 electors from the suburb of Brazier, 40 electors from the suburb of Glen Mervyn, 99 electors from the suburb of Thomson Brook, 97 electors from the suburb of Beelerup, 42 electors from the suburb of Charley Creek, 57 electors from the suburb of Queenwood, 98 electors from the suburb of Capel River and 12 electors from the suburb of Wilga West from Collie-Preston.

This change increases Warren-Blackwood to 42,713 electors and decreases collie-Preston to 29,949 electors and decreases Vasse to 32,571 electors. The boundary of Warren-Blackwood now extends north around the border of the suburb of Coweramup, the City of Bussellton and Bunbury up to the border of the shires of Dardanup, Collie, Capel. Division renamed Preston-Warren as it now encompasses the Preston river and Warren region.

Vasse gains no additional electors or territory.

Division renamed Bussellton after it now encompasses just the city of Bussellton.

Albany gains 1991 electors from the suburb of Denmark and 402 electors from the suburb of Hay from warren-blackwood. This change increases Albany to 30,933 electors and reduces Warren-Blackwood to 40,320 electors. The boundary of Albany now extends west around the suburb of Denmark and Hay.

Roe gains the 3838 electors from the shire of Plantagent, the 1294 electors from the shire of Boyup Brook, 2880 electors from the remainder of the shire of Denmark and the remainder of the shire of Gnowangerup and the shire of Cranbrook from Warren-Blackwood including 92 electors from suburb of Benjimup, 96 electors from the suburb of Dinninup, 44 electors from the suburb of McAliden, 53 electors from the suburb of Wilga, 4 electors from the suburb of Wilga West, 24 electors from the suburb of Chowerup, 91 electors from the suburb of Kulikup, 135 electors from the suburb of Mayanup, 54 electors from the suburb of Scotts Brook, 11 electors from the suburb of Tonebridge and 690 electors from the suburb of Boyup brook from the shire of Boyup brook, 423 electors from the suburb of Scotsdale, 548 electors from the suburb of Shadforth, 808 electors from the suburb of Ocean Beach, 107 electors from the suburb of William Bay, 101 electors from the suburb of Kentdale, 119 electors from the suburb of Kordabup, 56 electors from the suburb of Parryville, 56 electors from the suburb of Bow Bridge, 68 electors from the suburb of Hazelvale, 86 electors from the suburb of Nornalup, 58 electors from the

suburb of Peaceful Bay and 48 electors from the suburb of Tingle Dale from the shire of Denmark. Roe also gains additional area as it takes in the shire of Plantagenet(4782sqkm), the shire of Boyup Brook (2829sqkm), the shire of Denmark(1860sqkm) minus the suburb of Denmark(17sqkm) giving it a total gain of 9,454sqkm.

This change increases Roe to 33,399 electors and decreases Warren-Blackwood to 32,710 electors. The boundary of Roe now extends south to the Southern Ocean to the border of Albany and the suburb of Denmark and to the border of the shires of Manjimup and Bridgetown-Greenbushes. This also keeps with the tradition of naming districts after geographical features and not people which might be divisive. This change also increases Roes total area to a maximum of 114,384sqkm increasing its Large District Allowance by 142 electors to 1717 electors giving it a total of 35,126 electors. Division revives the name Blackwood-Stirling as it now encompasses most of the Blackwood River and the Stirling ranges.

Central Wheatbelt gains the 872 electors from shire of Lake Grace, the 317 electors from the shire of Kent and the 464 electors from the shire of Dumbleyung from Roe and 471 electors from the shire of Dowerin, 672 electors from the shire of Goomalling and 930 electors from the shire of Wongan-Ballidu from Moore including 280 electors from the suburb of Dowerin, 35 electors from the suburb of Hindmarsh, 43 electors from the suburb of Koomburkine, 33 electors from the suburb of Manmanning, 32 electors from the suburb of Minnivale and 48 electors from the suburb of Ucarty from the shire of Dowerin, 344 electors from the suburb of Goomalling, 15 electors from the suburb of Cunjardine, 19 electors from the suburb of Hulongine, 38 electors from the suburb of Jennacubbine, 53 electors from the suburb of Karranadgin, 52 electors from the suburb of Konnongorring, 39 electors from the suburb of Mumberkine, 15 electors from the suburb of Rossmore, 30 electors from the suburb of Ucarty West, 33 electors from the suburb of Walormouring, 34 electors from the suburb of Wongamin from the shire of Goomaling and 57 electors from the suburb of Ballidu, 24 electors from the suburb of Burakin, 52 electors from the suburb of Cadoux, 32 electors from the suburb of East Ballidu, 26 electors from the suburb of Kondut, 27 electors from the suburb of West Ballidu, 12 electors from the suburb of Lake Hinds, 11 electors from the suburb of Lake Ninan, 56 electors from the suburb of Macardy and 134 electors from the suburb of Wongan Hills from Moore and 197 electors from the suburb of Dumbleyung, 12 electors from the suburb of Bullock Hills, 15 electors from the suburb of Datatine, 40 electors from the suburb of Dungolocking, 30 electors from the suburb of Kukerin, 15 electors from the suburb of Merilup, 23 electors from the suburb of Moulyinning, 11 electors from the suburb of Nairibin, 17 electors from the suburb of Nippering, 40 electors from the suburb of North Kukerin, 19 electors from the suburb of North Moulyinning, 17 electors from the suburb of South Kukerin and 28 electors from the suburb of Tarin Rock from the shire of Dumbleyoung, 148 electors from the suburb of Pingrup and 169 electors from the suburb of Nyabing from the shire of Kent and 102 electors from the suburb of Newdegate, 13 electors from Dunn Rock, 13 electors from the suburb of East Newdegate, 19 electors from the suburb of Lake Camm, 54 electors from the suburb of Lake King, 13 electors from the suburb of Magenta, 17 electors from the suburb of Mt Madden, 20 electors from the suburb of Mt Sheridan, 29 electors from the suburb of Varley, 15 electors from the suburb of Buniche, 39 electors from the suburb of Lake Bidy, 16 electors from the suburb of North Burngup, 39 electors from the suburb of South Newdegate, 331 electors from the suburb of Lake Grace, 22 electors from the suburb of Beenong, 29 electors from the suburb of Kuender, 29 electors from the suburb of Mallee Hill, 18 electors from the suburb of Neendaling, 25 electors from the suburb of North Lake Grace and 29 electors from the suburb of South Lake Grace from the shire of Lake Grace from Roe. Central Wheatbelt also gains additional area from Roe as it takes in the shire of Dumbleyoung(2540sqkm), the shire of Kent(5634sqkm) and the shire of Lake Grace(10379sqkm) and gains additional area of 7,053sqkm from Moore as it takes in the shire of Wongan-Ballidu(3,369sqkm), the shire of Dowerin(1,847sqkm) and the shire of Goomalling (1,837sqkm) giving it a total gain of 25,606sqkm.

This change increases Central Wheatbelt to 30,378 electors and decreases Roe to 31,437 electors and Moore to 24,903 electors. The boundary of Central Wheatbelt now extends south to take in the shires of Lake Grace, Kent and Dumbleyung from Roe and north to take in the shires of Wongan-Ballidu, Dowerin and Goomalling from Moore. This change also increases Central Wheatbelts total area to 127,733sqkm increasing

its Large District Allowance by 384 electors to 1916 electors giving it a total of 32,294 electors and decreases Roes area to 95,835sqkm thereby reducing its Large District Allowance by 1717 to 0 electors as it is no longer entitled due to being under 100,000 sqkm giving it a total of 29,720 electors.

Kalgoorlie gains 668 electors from the shire of Yilgarn from central wheatbelt and 637 electors from the shire Ngaanyatjarraku from North West Central including 20 electors from the suburb of Bodallin, 28 electors from the suburb of Bullfinch, 3 electors from the suburb of Corinthia, 21 electors from the suburb of Dulyalbin, 11 electors from the suburb of Ghooli, 2 electors Holleton, 36 electors from the suburb of Marvel Loch, 46 electors from the suburb of Moorine Rock, 20 electors from the suburb of Mt Hampton, 7 electors from the suburb of Mt Holland, 2 electors from the suburb of Mt Jackson, 6 electors from the suburb of North Bodallin, 2 electors from the suburb of Skeleton Rock, 11 electors from the suburb of South Bodallin, 8 electors from the suburb of South Yilgarn and 435 electors from the suburb of Southern Cross from Central Wheatbelt and 4 electors from the suburb of Kanpa, 23 electors from the suburb of Patjarr, 13 electors from the suburb of Tjiirrkarli, 249 electors from the suburb of Warburton and 348 electors from the suburb of Ngaanyatjarra-Giles from North West Central. Kalgoorlie also gains additional area of 30,720sqkm from Central Wheatbelt as it takes in the shire of Yilgarn(30,720sqkm) and gains additional area of 160,733sqkm from North West Central as it takes in the shire of Ngaanyatjarraku(160,733sqkm) giving it a total gain of 191,453sqkm.

This change increases Kalgoorlie to 21,573 electors and decreases Central Wheatbelt to 29,710 electors and North West Central to 10,384 electors. The boundary of Kalgoorlie extends west to take in the shire of Yilgarn from Central Wheatbelt and north to take in the shire of Ngaanyatjarra from North West Central. This change also increases Kalgoorlies total area to 747,002sqkm increasing its Large District Allowance by 2,871 electors to 11,203 electors giving it a total of 32,776 electors and decreases Central Wheatbelts area to 97013sqkm thereby reducing its Large District Allowance by 1916 electors to 0 electors as it is no longer entitled due to being under 100,000sqkm giving it a total of 29,710 electors and North West Centrals area to 659,858sqkm thereby reducing its Large District Allowance by 2411 electors to 9,864 electors giving it a total 20,248 electors. Division name suggestions are its current name of Kalgoorlie, expanded to Kalgoorlie-Boulder or perhaps to Goldfields as it now encompasses most of the Goldfields region.

Kimberley gains the remainder of the shire of east Pilbara from Pilbara combined into one district. Kimberley also gains additional area of 256,420sqkm from Pilbara as it takes in the remainder of the shire of East Pilbara(256,420sqkm) giving it a total gain of 256,420sqkm.

This change increases Kimberley to 19,219 electors and decreases Pilbara to 21,011. The boundary of Kimberley extends southwest to take in the remainder of the shire of East Pilbara from Pilbara and south to take in the shire of Wiluna from North West Central. This change also increases Kimberleys total area to 975,147sqkm increasing its Large District Allowance by 3,846 electors to 11,878 electors giving it a total of 31,097 electors and decreases Pilbaras area to 36,050sqkm thereby reducing its Large District Allowance by 4,383 electors to 0 electors as it is no longer entitled due to being under 100,000sqkm giving it a total of 21,011 electors. Division name suggestions are Great North, Shaw after the Shaw River, Gibson after the Gibson Desert and Gibb after the Gibb River.

North west central gains 12,319 electors from the City of Karratha including 290 electors from the suburb of Roebourne, 1,162 electors from the suburb of Wickham, 805 electors from the suburb of Dampier, 127 electors from the suburb of Point Sampson, 5 electors from the suburb of Sherlock, 1 elector from the suburb of Mardie, 1 elector from the suburb of Maitland, 1 elector from the suburb of Cooya Pooya, 2 electors from the suburb of Balla, 1,258 electors from the suburb of Pegs Creek, 39 electors from the suburb of Karratha, 2,570 electors from the suburb of Baynton, 3 electors from the suburb of Stove Hill, 2,954 electors from the suburb of Nickol, 5 electors from the suburb of Gap Ridge, 58 electors from the suburb of Karratha Industrial Est, 1,838 electors from the suburb of Bulgarra and 1,200 electors from the suburb of Millers Well and 8,692 electors from the Town of Port Headland including 6,212 from the

suburb of South Hedland, 2 electors from the suburb of Mundabullangana, 2,209 electors from the suburb of Port Hedland, 66 electors from the suburb of Wedgefield, 1 elector from the suburb of Wallareenya, 17 electors from the suburb of Redbank, 21 electors from the suburb of Strelley, 31 electors from the suburb of Pippingarra, 4 electors from the suburb of Indee, 4 electors from the suburb of De Grey, 83 electors from the suburb of Boodarie and 42 electors from the suburb of Marble Bar from Pilbara. North West Central also gains additional area of 25,822sqkm from Pilbara as it takes in the town of Port Hedland (10,587sqkm) and the City of Karratha(15,235sqkm). There is a discrepancy of an additional 10,228sqkm that for some reason or another isn't included on any data I could find when dividing up the Local Government Areas as it isn't indicated the size of East Pilbara on either side of the district. So, for the purposes of this I'm giving it to North West Central but even if it were on the Kimberley side it would only make a difference of 153 electors which wouldn't push either side over so therefore is a moot point and that will be solved after the commission details which side this area falls on. It also possible this extra area comes from the adjacent islands. Which for the purposes of the redistribution are transferred to North West Central. This brings the total to 36,050sqkm.

This change increases North West Central to 31,241 electors and decreases Pilbara to 0 electors thereby abolishing the electoral district of Pilbara. The boundary of North West Central extends north east to take in the City of Karratha and the Town of Port Hedland and any outlying islands from the abolished Pilbara. This change also increases North West Centrals total area to 685,680sqkm increasing its Large District Allowance by 387 electors to 10,270 electors giving it a total of 41,551 electors. (The 10,228 sqkm added increases total area to 695,908sqkm and increasing its Large District Allowance by 153 electors to 10,423 electors giving it a total of 41,704 electors. Division revives the name Gascoyne as it now occupies this region and after the Gascoyne River.

Moore gains 152 electors from the shire of Wiluna including 137 electors from the suburb of Wiluna, 12 electors from the suburb of Lake Carnegie and 3 electors from the suburb of Little Sandy Desert, 310 electors from the shire of meekatharra including 7 electors from the suburb of Karalundi, 25 electors from the suburb of Peak Hill, 6 electors from the suburb of Kumarina, 10 electors from the suburb of Gascoyne River, 17 electors from the suburb of Capricorn, 2 electors from the suburb of Angelo River and 243 electors from the suburb of Meekatharra, 84 electors from the suburb of Yalgoo including 68 electors from the suburb of Yalgoo and 16 electors from the suburb of Paynes Find, 59 electors from the shire of sandstone including the 59 electors from the suburb of Sandstone, 217 electors from the shire of mount magnet including 187 electors from the suburb of Mt Magnet, 8 electors from the suburb of Cooladar Hill, 17 electors from the suburb of Daggar Hills and 5 electors from the suburb of Paynesville, 112 electors from the shire of cue including 8 electors from the suburb of lake Austin, 4 electors from the suburb of Reedy, 4 electors from the suburb of Weld Range and 96 electors from the suburb of Cue, 71 electors from the shire of Murchison including 4 electors from the suburb of East Murchison, 33 electors from the suburb of Murchison, 28 electors from the suburb of South Murchison and 6 electors from the suburb of Woolgorong and 496 electors from the shire of shark bay including 2 electors from the suburb of Carbia, 2 electors from the suburb of Carrarang, 409 electors from the suburb of Denham, 2 electors from the suburb of Dirk Hartog, 4 electors from the suburb of Francios Peron Nat Pk, 3 electors from the suburb of Hamelin Pool, 3 electors from the suburb of Meadow, 3 electors from the suburb of Monkey Mia, 3 electors from the suburb of Nanga, 1 elector from the Nerren, 2 electors from the suburb of Tamala, 61 electors from the suburb of Useless Loop and 1 elector from the suburb of Woodleigh and the remaining 1037 electors from the shire of Northampton including 1 elector from the suburb of Eurardy, 2 electors from the suburb of Ajana and 1,034 electors from the suburb of Kalbarri from North West Central. Moore also gains additional area of 446,220sqkm from North West Central as it takes in the shires of Wiluna (182,156sqkm), Cue(13,623sqkm), Murchison(49,500sqkm), Shark Bay(25,423sqkm), Meekatharra(100,789sqkm), Yalgoo(28,215sqkm), Sandstone(32,822sqkm), Mount Magnet(13,692sqkm) and the remainder of the shire of Northampton which I estimate is no more than half the size of the district (6,869sqkm) taking a maximum of 453,089sqkm from North West Central.

This change increases Moore to 27,329 electors and decreases North West Central to 29,119 electors. The boundary of Moore extends north east to take in the shires of Wiluna, Meekatharra, Yalgoo, Sandstone, Mount Magnet, Cue, Murchison and Shark Bay and the remainder of the shire of Northampton from North West Central. This change also increases Moore's total area to 516,799-523,668sqkm thereby entitling it to a Large District Allowance and increasing its Large District Allowance by 7,752-7,855 electors to 7,752-7,855 electors giving it a total of 35,081-35,184 electors and decreases North West Central's area to 232,591sqkm-249,688sqkm and decreasing its Large District Allowance by a range of 6,693-6,796 electors to a range of 3,474-3,730 electors giving it a total of 32,593-32,849 electors. Division renamed Murchison-Robinson after the Murchison River and Robinson ranges as it now encompasses this region and so it doesn't share the same as the federal division to avoid confusion and as the AEC states that no two divisions should have the same name at a state and federal level. Another suggestion is Hutt River the name of the former unrecognized principality within the division.

Geraldton gains 324 electors including 180 electors from the suburb of Mullewa, 22 electors from the suburb of Wongoondy, 18 electors from the suburb of West Casuarinas, 23 electors from the suburb of Tenindewa, 13 electors from the suburb of Tardun, 16 electors from the suburb of Devils Creek, 8 electors from the suburb of Ambania, 28 electors from the suburb of Pindar and 16 electors from the suburb of Nunierra from the remainder of Greater Geraldton, 1045 electors from the shire of Chapman Valley including 113 electors from the suburb of Butler, 3 electors from the suburb of Oakajee, 357 electors from the suburb of White Peak, 131 electors from the suburb of Waggrakine, 7 electors from the suburb of Dartmoor, 9 electors from the suburb of Dindiloa, 4 electors from the suburb of East Nabawa, 18 electors from the suburb of East Yuna, 6 electors from the suburb of Hickety, 91 electors from the suburb of Nabawa, 11 electors from the suburb of Naraling, 11 electors from the suburb of Nolba, 1 elector from the suburb of Rockwell, 11 electors from the suburb of South Yuna, 10 electors from the suburb of Wandana, 9 electors from the suburb of Yuna, 5 electors from the suburb of Durawah, 84 electors from the suburb of Howatharra, 8 electors from the suburb of Mt Erin, 76 electors from the suburb of Nanson, 53 electors from the suburb of Narra Tarra, 6 electors from the suburb of North Eradu and 21 electors from the suburb of Yetna and 376 electors from the shire of Morawa including 261 electors from the suburb of Morawa, 26 electors from the suburb of Canna, 24 electors from the suburb of Gutha, 13 electors from the suburb of Koolanooka, 34 electors from the suburb of Merkanooka and 18 electors from the suburb of Pintharuka from Moore. Geraldton also gains additional area of 8,396.5sqkm from Moore as it takes in the remaining area of Greater Geraldton(8,396.5sqkm), the shire of Chapman Valley(3,954.7sqkm) and the shire of Morawa (3,515.8sqkm) giving it a total gain of 15,867sqkm from Moore.

This change increases Geraldton to 29,638 electors and decreases Moore to 25,584 electors. The boundary of Geraldton extends north and east to take in rest of the Greater City of Geraldton, the Shire of Chapman Valley and the Shire of Morawa. This change decreases Moore's area by 15,867sqkm to a range of 500,922-507,791sqkm and decreasing its Large District Allowance by 238 to a range of 7,514-7,617 electors giving it a total of 33,098-33,201 electors.

Warnbro gains no additional electors but gains the remaining territory of the suburbs of Karnup and Keralup from Darling Range.

The boundary of Warnbro extends east to take in the remainder of the suburbs of Karnup and Baldavis as well as taking in the suburb of Keralup

Baldavis gains the remaining 473 electors from the suburb of Baldavis and the 1,340 electors from the suburb of Karnup from Warnbro. Also gains the remaining territory of Baldavis from Darling Range.

This change increases Baldavis to 37,719 electors and decreases Warnbro to 31,078 electors. The boundary extending south around the suburb of Karnup.

Kwinana gains the remaining 7,139 remaining electors from the suburb of Wellard and the remaining

territory of the suburb of Leda from Baldavis.

This change increases Kwinana to 38,559 electors and decreases Baldavis to 30,580 electors. The boundary extending south around the suburb of Wellard and the suburb of Leda.

Rockingham gains no additional electors but it should regain the territory in Kwinana if practical.

Cockburn gains the remaining suburbs of the City of Cockburn in the 37 electors from the suburb of Henderson, the 356 electors from the suburb of Wattleup, the 4316 electors from the suburb of Hammond Park, the 903 electors from the suburb of Banjup and the 3,924 electors from the suburb of Aubin Grove from Kwinana and the remaining 261 electors from the suburb of Coogee from Fremantle and the remainder of the territory of the suburb of Munster from Willagee with no electors.

This change increases Cockburn to 41,286 electors, decreases Kwinana to 29,926 electors and decreases Fremantle 32,694 electors. The boundary extending south around the remaining suburbs of the City of Cockburn and north around the suburb of Coogee and Munster.

Willagee gains the remaining 910 electors from the suburb of South Lake, 5,404 electors from the suburb of Yangebup and the 4,106 electors from the suburb of Coogee from Cockburn and the remaining 3,034 electors from the suburb of Spearwood from Fremantle.

This change increases Willagee to 43,019 electors, decreases Fremantle to 29,660 electors and decreases Cockburn to 30,866 electors. The boundary extending south around the suburb of Karnup and around the whole of the suburb of Spearwood. Division renamed Spearwood as it is the most populous locality in the district or Bibra Lake after the Lake in in the district.

Fremantle gains the remaining electors from the city of Fremantle south of the Swan River including 325 electors from the suburb of O'Connor, 1,464 electors from the suburb of Samson from Willagee and the 1,167 electors from Bicton.

This change increases Fremantle to 32,616 electors, decreases Willagee to 41,230 electors and decreases Bicton to 27,874 electors. The boundary extending south around the city of Fremantle that is south of the swan river.

Bicton gains 3,756 electors from the suburb of Willagee from Willagee and remaining 3 electors from the suburb of Palmyra from Fremantle.

This change increases Bicton to 31,633 electors, decreases Willagee to 37,474 electors and decreases Fremantle to 32,613 electors. The boundary extending south around the suburb of and Palmyra. Division revives the name East Fremantle as it is the most populous locality within the district.

Bateman gains the remaining territory of the City of Melville including the remaining 4,391 electors from the suburb of Kardinya and the remaining 633 electors from the suburb of Murdoch from Willagee and the remaining 844 electors from the suburb of Alfred Cove and the remaining 819 electors from the suburb of Myaree from Bicton.

This change increases Bateman to 37,706 electors, decreases Willagee to 32,450 electors and decreases Bicton to 29,970 electors. The boundary extending west and south around the city of Melville suburbs of Alfred Cove, Myaree, Kardinya and Murdoch. Division revives the name Melville after the City of Melville that it encompasses.

Riverton gains 1,436 electors from the suburb of Brentwood and the remaining 5,044 electors from the suburb of Mount Pleasant from Bateman the remaining territory of the City of Melville including the

remaining 4,134 electors from the suburb of Leeming from Jandakot.

This change increases Riverton to 40,209 electors, decreases Bateman to 31,227 electors and decreases Jandakot to 30,622 electors. The boundary extending west and south around the city of Melville suburbs of Brentwood, Mount Pleasant and Leeming. Division renamed Willetton as it is the most populous locality within the district.

Darling Range gains no additional electors but should get a minor boundary change so that on the border of City of Armadale and the Shire of Serpentine-Jarrahdale so that the district boundary lines up.

Armadale gains 2,218 electors from the suburb of Bedforddale, the remaining 174 electors from the suburb of Wungong and the remaining 231 electors from the suburb of Mount Richon from Darling Range.

This change increases Armadale to 36,774 electors and decreases Darling Range to 30,538 electors. The boundary extending east around the suburb of Bedforddale.

Jandakot gains 1,513 electors from the suburb of Haynes, 264 electors from the suburb of Wungong, 1,836 electors from the suburb of Brookdale and 2,457 electors from the suburb of Hilbert from Armadale and the remaining 161 electors from the suburb of Jandakot from Riverton.

This change increases Jandakot to 36,853 electors, decreases Riverton to 40,048 electors and decreases Armadale to 30,704 electors. The boundary extending north and east around the suburbs of Haynes, Wungong, Hilbert, Brookdale and parts of Leeming. Division renamed Piara Waters as it is the most populous locality within the district.

Cannington gains 3,728 electors from the suburb of Riverton and 3,264 electors from the suburb of Shelley from Riverton and the remaining territory of the City of Cannington including the remaining 6,601 electors from the suburb of Canning Vale from Jandakot.

This change increases Cannington to 44,002 electors, decreases Jandakot to 30,252 electors and decreases Riverton to 33,056 electors. The boundary extending west and south around the city of Canning suburbs of Riverton, Shelley and the parts of the suburb of Canning Vale. Division revives the name of Canning after the City of Canning that it encompasses and after the Canning River.

Southern River gains no additional electors or territory.

Division revives the name of Gosnells after the City of Gosnells that it encompasses.

Forrestfield gains 6,097 from the suburb of Lesmurdie from Kalamunda, the remaining electors from the City of Gosnells including 5,181 electors from the suburb of Beckenham and 3,377 electors from the suburb of Langford from Cannington and the remaining 171 electors from the suburb of Kenwick from Thornlie.

This change increases Forrestfield to 43,683 electors, decreases Kalamunda to 23,962 electors, decreases Cannington to 35,444 electors and decreases Thornlie to 31,026 electors. The boundary extending west and south around the city of Gosnell suburbs of Kenwick, Beckenham and Langford and east around the City of Kalamunda suburb Lesmurdie.

Thornlie gains the remaining electors from the City of Gosnells including the remaining 78 electors from the suburb of Maddington and the 326 from the suburb of Orange Grove from Cannington and the remaining 196 electors from the suburb of Orange Grove and the remaining 530 electors from the suburb of Martin from Kalamunda.

This change increases Thornlie to 32,156 electors, decreases Forrestfield to 43,279 electors and decreases Kalamunda to 23,236 electors. The boundary extending north and east around the suburbs of Maddington, Martin and Orange Grove as well as a minor boundary change with Jandakot to line up the LGA boundary.

South Perth gains the remaining electors from the City of South Perth including the remaining 323 electors from the suburb of Kensington from Victoria Park.

This change increases South Perth to 30,358 electors and decreases Victoria Park to 29,356 electors. The boundary extending to take in the remainder of City of South Perth.

Victoria Park gains the remaining electors from the Town of Victoria Park including the remaining 150 electors from the suburb of Victoria Park from South Perth, the remaining 1,053 electors from the suburb of Burswood and the remaining 2 electors from the suburb of Welshpool from Belmont, the remaining 2,168 electors from the suburb of Wilson, the remaining 253 electors from the suburb of Bentley and the remaining 2 electors from the suburb of Welshpool from Cannington.

This change increases Victoria Park to 32,984 electors, decreases South Perth to 30,208 electors, decreases Belmont to 30,342 electors and decreases Cannington to 34,134 electors. The boundary extending north and west around town of Victoria Park including the suburbs of Burswood and Victoria Park as well extending south and east around the suburbs of Welshpool, Bentley and Wilson.

Wanneroo gains 2,663 electors from the suburb of Two Rocks, 2,349 electors from the suburb of Eglinton and the remaining territory and electors of suburbs including 7,076 electors from the suburb of Yanchep, 15 electors from the suburb of Carabooda and the remaining territory from the suburb of Nowergup from Butler.

This change increases Wanneroo to 45,240 electors and decreases Butler to 24,396 electors. The boundary extending west around the suburbs of Yanchep, Two Rocks, Eglinton, Nowergup and Carabooda.

Butler gains 6,196 electors from the suburb of Quinns Rocks from Burns Beach.

This change increases Butler to 30,592 electors and decreases Burns Beach to 25,147 electors. The boundary extending south around the suburb Quinns Rocks.

Burns Beach gains 4,949 electors from the suburb of Carramar, 1,963 electors from the suburb of Ashby, 6,124 electors from the suburb of Tapping, 1,968 electors from the suburb of Sinagra and the remaining 72 electors from the suburb of Neerabup from Wanneroo.

This change increases Burns Beach to 40,233 electors and decreases Wanneroo to 30,164 electors. The boundary extending east around the suburbs of Carramar, Ashby, Sinagra, Neerabup and Tapping. Division renamed Clarkson as it is the most populous locality within the district.

Joondalup gains the remainder of the City of Joondalup including 2,875 electors from the suburb of Burns Beach, 4,815 electors from the suburb of Kinross and the remaining 2,755 electors from the suburb of Currabine from Burns Beach.

This change increases Joondalup to 40,169 electors and decreases Burns Beach to 29,788 electors. The boundary extending north around the City of Joondalup suburbs of Kinross, Burns Beach and Currabine.

Hillarys gains 6,057 electors from the suburb of Ocean Reef from Joondalup.

This change increases Hillarys to 36,712 electors and decreases Joondalup to 34,112 electors. The boundary extending north around the suburb of Ocean Reef.

Kingsley gains 3,280 electors from the suburb of Edgewater.

This change increases Kingsley to 34,106 electors and decreases Joondalup to 30,832 electors. The boundary extending north around suburb of Edgewater.

Carine gains 6,125 electors from the suburb of Padbury from Hillarys and the remaining 55 electors from the suburb of Carine from Scarborough.

This change increases Carine to 37,420 electors, decreases Scarborough to 32,023 and decreases Hillarys to 30,164 electors. The boundary extending north around the suburb of Padbury and south around the suburb of Carine. Division renamed Duncraig as it is the most populous locality within the district.

Landsdale gains the remainder of the City of Wanneroo including 481 electors from the suburb of Woodvale from Kingsley and the 2,496 electors from the suburb of Koondoola from Mirrabooka.

This change increases Landsdale to 35,702 electors, decreases Mirrabooka to 27,767 and decreases Kingsley to 33,625 electors. The boundary extending west around the City of Wanneroo suburb of Woodvale and south around the suburb of Koondoola.

Cottesloe gains the remaining parts of the town of Claremont including 305 electors from the suburb of Claremont and the 242 remaining electors from the suburb of Mount Claremont from Nedlands.

This change increases Cottesloe to 32,795 electors and decreases Nedlands to 31,010 electors. The boundary changed to run along the border of the town of Cottesloe. Division revives the name Claremont as it is the most populous local government area within the district.

Nedlands gains the remaining electors from the City of Nedlands including 2 electors from the suburb of Dalkeith from Cottesloe.

This change increases Nedlands to 32,555 electors and decreases Cottesloe to 32,793 electors.

Churchlands gains the 289 electors from the town of Cambridge from the suburb of Mount Claremont, the remaining electors from the town of Cambridge including 2,802 electors from the suburb of City Beach from Cottesloe, the remainder of the city of Nedlands including 11,224 electors and the remainder of the electors from the town of Cambridge including 2,728 electors from the suburb of Floreat, 783 electors from the suburb of Wembley and 792 electors from the suburb of West Leederville from Nedlands.

This change increases Churchlands to 48,264 electors, decreases Nedlands to 16,030 and decreases Cottesloe to 29,991 electors. The boundary extending south around the border of the town of Cambridge and the city of nedlands in Nedlands. Division renamed Cambridge as it is the most populous locality within the district.

Scarborough gains 1,107 electors from the suburb of Watermans Bay and the remaining 4,622 electors from the suburb of Karrinyup and the remaining 1,141 electors from the suburb of North Beach from Carine, the remaining 2,486 electors from the suburb of Double View, the remaining 956 electors from the suburb of Scarborough and takes in the remaining territory of Osborne Park from Churchlands.

This change increases Scarborough to 42,335 electors, decreases Churchlands to 44,822 electors and decreases Carine to 30,550 electors. The boundary extending north around the suburbs of Watermans Bay, Karrinyup and North Beach and south around the suburbs of Scarborough, Double View and Osborne Park.

Balcatta gains the remaining 10 electors from the suburb of Osmorne Park, 3,557 electors from the suburb of Gwelup and the 6,551 electors from the suburb of Innaloo from Scarborough, the 1,222 electors from the suburb of Glendalough, 2,465 electors from the suburb of Churchlands, 4,692 electors from the suburb of Wembley Downs, 3,277 electors from the suburb of Woodlands and the suburb of Herdsman which contains no electors from Churchlands and the remainder of the City of Stirling including 3,806 electors from the suburb of Hamersley from Kingsley.

This change increases Balcatta to 55,735 electors, decreases Churchlands to 33,166 electors, decreases Scarborough to 32,217 and decreases Kingsley to 29,819 electors. The boundary extending north around the City of Stirling suburb of Hamersley, west around the suburbs of Osborne Park, Innaloo, Gwelup, Glendalough, Churchlands, Wembley Downs, Woodlands. Division is renamed Herdsman after the Herdsman Lake it encompasses.

Perth gains 12,130 electors from the City of Subiaco including the 2,081 electors from the suburb of Shenton Park, 6,941 electors from the suburb of Subiaco, 1,035 electors from the suburb of Daglish and the 1,073 electors from the suburb of Jolimont from the City of Subiaco, the remainder of the city of Perth including 507 electors from the suburb of Nedlands, 1,222 electors from the suburb of Glendalough and 3,833 electors from the suburb of Joondanna from Balcatta, 1,900 electors from the suburb of Crawley and the remaining 1,696 electors from the suburb of West Perth from Nedlands and the remainder of the City of Vincent including 184 electors from the suburb of east Perth, 137 electors from the suburb of Mount Lawley and the 2,568 electors from the suburb of Mount Lawley from Mount Lawley.

This change increases Perth to 52,611 electors, decreases Mount Lawley to 27,374 electors, decreases Balcatta to 50,680 and decreases Nedlands to 0 electors thereby abolishing the district of Nedlands. The boundary extending west around the City of Perth suburbs of Crawley and West Perth, part of the suburb of Nedlands and the City of Subiaco suburbs of Subiaco, Shenton Park, Jolimont and Daglish and east around the City of Vincent suburbs of East Perth and Highview.

The City of Vincent(25,600 electors) and the suburbs of Glendalough(1,222 electors) and Joondanna(3,833 electors) minus the remainder of the suburb West Perth(1,588 electors) separates from the division of Perth creating a new division.

This increases the new division to 29,067 electors and decreases Perth to 28,599 electors. The boundary is the City of Perth and the suburb of West Perth in the south and the boundary of the City of Vincent and the suburbs of Glendalough and Joondanna in the north. Division named Vincent after the City of Vincent that makes up the majority of the division.

Mirrabooka gains 3,806 electors from the suburb of Hamersley and 4,144 electors from the suburb of Westminster from Balcatta and 4,543 electors from the suburb of Madeley from Landsdale.

This change increases Mirrabooka to 36,454 electors, decreases Landsdale to 31,159 electors and decreases Balcatta to 42,730 electors. The boundary extending west around the suburb Hamersley and the suburb of Westminster, north around the suburb of Madely and a slight boundary change east taking in the small area of the City of Stirling that's part of West Swan. Division revives the name Marangaroo as it is the most populous locality within the district.

Morley gains 7,598 electors from the suburb of Balcatta, 8,625 electors from the suburb of Yokine, the remaining 499 electors from the suburb of Morley and the remaining 84 electors that lie within the City of Bayswater from the suburb of Dianella from Mount Lawley and 4,597 electors from the suburb of Tuart Hill from Balcatta, 4,144 from the suburb of Westminster and takes in the remaining 2,334 electors from the suburb of Dianella from Mirrabooka.

This change increases Morley to 58,803 electors, decreases Mount Lawley to 18,303 electors, decreases Balcatta to 30,535 electors and decreases Mirrabooka to 29,976 electors. The boundary extending north around the suburbs of Westminster and Dianella and south and west around the suburbs of Tuart Hill, Yokine and Tuart Hill. Division revives the name Yokine as it is the most populous locality within the district.

Mount Lawley gains the remainder of the 8,416 electors that lie within the City of Stirling from the suburb of Dianella from Morley and the remainder of the City of Stirling including the 4,373 electors from the suburb of Inglewood from Maylands.

This change increases Mount Lawley to 31,229 electors, decreases Morley to 50,387 electors and decreases Maylands to 26,338 electors. The boundary extending north around the suburb of Dianella and east around suburb of Inglewood. Division revives the name Dianella as it is the most populous locality within the district.

Maylands gains the remaining electors from the City of Bayswater including the 16 electors from the suburb of Maylands and the 456 electors from the suburb of Mount Lawley from Mount Lawley, the remaining 1,735 electors from the suburb of Bayswater and the remaining 1 elector from the suburb of Embleton from Bassandean.

This change increases Maylands to 28,546 electors, decreases Mount Lawley to 30,757 electors and decreases Bassandean to 28,604 electors. The boundary extending east around the suburbs of Bayswater and Embleton, west around the suburb of Maylands and the minor areas of Mount Lawley that make up the City of Bayswater. Division revives the name Bayswater as it is the most populous locality within the district and after the City of Bayswater.

Bassandean gains the remainder of the City of Bayswater including 183 electors from the suburb of Dianella and 10,691 electors from the suburb of Morley, the 958 electors from the suburb of Beechboro, the 6,067 electors from the suburb of Noranda, the remaining and the tiny bits of area from Bennett Springs and Malaga which have no electors from Morley and the remaining 3,526 electors from the suburb of Caversham from Midland.

This change increases Bassandean to 50,029 electors, decreases Morley to 32,498 electors and decreases Midland to 30,103 electors. The boundary extending west around the suburbs of Noranda and parts of the suburb of Morley and parts of the suburb of Beechboro, Bennett Springs and Malaga from Morley and east around the suburb of Caversham along the Swan River.

West Swan gains the remainder of the City of Swan including 6,410 electors from the suburb of Beechboro, 1,323 electors from the suburb of Kiara, 2,209 electors from the suburb of Lockridge, the remaining 3,769 electors from the suburb of Bennett Springs, 4,754 electors from the suburb of Caversham and the small area of Malaga which has 0 electors from Bassandean and 2 electors from the suburb of Melaleuca from Swan Hills.

This change increases West Swan to 53,879 electors, decreases Swan Hills to 32,079 electors and decreases Bassandean to 31,564. The boundary extending south around the suburbs of Malaga, Beechboro, Bennett Springs, Lockridge, Kiara and Caversham along the Swan River and north around the suburb of Melaleuca. Division revives the name Ballajura as it is the most populous locality within the division or renamed Whiteman Park which is a major geographical feature that dominates the division.

Belmont gains 583 electors from the suburb of Bushmead from Midland.

This change increases Belmont to 30,925 electors and decreases Midland to 29,520 electors. The boundary extending east around the suburb of Bushmead. Division renamed Perth Airport as it contains the airport

which takes up the majority of its area.

Kalamunda gains the remaining electors from the shire of Mundaring including 512 electors from the suburb of Boya, 3,183 from the suburb of Helena Valley, 1,980 electors from the suburb of Greenmount, 3,965 electors from the suburb of Swan View, 603 electors from the suburb of Midvale, 451 electors from the suburb of Bellevue and the remaining 11 electors from the suburb of Darlington from Midland, 522 electors from the suburb of Orange Grove and 1,211 electors from the suburb of Martin from Thornlie and 8,620 electors from the suburb of High Wycombe and the remaining 3,331 electors from the suburb Maida Vale from Forrestfield.

This change increases Kalamunda to 45,892 electors, decreases Forrestfield to 31,732 electors, decreases Thornlie to 30,423 electors, and decreases Midland to 18,815 electors. The boundary extending west around the shire of Mundaring and the suburbs of Boya, Helena Valley, Greenmount and parts of the suburbs of Swan View, Midvale, Bellevue, Maida Vale and around the suburbs of Martin and Orange Grove in the City of Gosnells and extending to the western boundary of Forrestfield near High Wycombe.

Swan Hills gains 236 electors from the suburb of Belhus, 1,792 electors from the suburb of Henley Brook, 422 electors from the suburb of West Swan, the remaining 6,277 electors from the suburb of Aveley and the remaining 4,653 electors from the suburb of Ellenbrook from West Swan and the remaining 15 electors from the suburb of West Swan from Midland.

This change increases Swan Hills to 45,474 electors, decreases West Swan to 40,499 electors and decreases Midland to 18,800 electors. The boundary extending south around the suburbs of West Swan, Belhus, Aveley, Henley Brook, Brabham, Ellenboro and along the along the Swan River. Division renamed Ellenbrook as it is the most populous locality within the district.

Midland gains 63 electors from the suburb of Red Hills, 422 electors from the suburb of Millendon, 1,237 electors from the suburb of Herne Hill, 2,261 electors from the suburb of Gidgegannup, 763 electors from the suburb of Brigadoon, 299 electors from the suburb of Baskerville, 4,031 electors from the suburb of Bullsbrook, 5 electors from the Avon Valley National Park, 1 elector from the Walyunga National Park and the remaining 323 electors from the suburb of Middle Swan from Swan Hills, regains 4,754 electors from the suburb of Caversham and gains 3,385 electors from the suburb of Dayton from West Swan.

This change increases Midland to 36,344 electors, decreases West Swan to 32,360 electors and decreases Swan Hills to 36,069 electors. The boundary extending north around the suburbs of Middle Swan, Red Hill, Millendon, Hernie Hill, Brigadoon, Baskerville, Gidgegannup, Bullsbrook, Avon Valley National Park, Walyunga National Park and along the Swan River. Division renamed Swan Hills after it takes over most of the former territory of the division of that name.

The Shire of Mundaring including 1,980 electors from the suburb of Greenmount, 3,965 electors from the suburb of Swan View, 603 electors from the suburb of Midvale, 451 electors from the suburb of Bellevue, 2,159 electors from the suburb of Glen Forrest, 531 electors from the suburb of Hovea, 671 electors from the suburb of Mahogany Creek, 1,880 electors from the suburb of Parkerville, 1,894 electors from the suburb of Stoneville, 2,515 electors from the suburb of Mundaring and 2,779 electors from the suburb of Darlington from Kalamunda, the remaining 2,075 electors from the suburb of Swan View, the remaining 1,068 electors from the suburb of Midvale and the remaining 690 electors from the suburb of Bellevue from Midland and 801 electors from the suburb of Sawyers Valley, 36 electors from the suburb of The Lakes, 559 electors from the suburb of Wooroloo, 2,246 electors from the suburb of Mount Helena, 1,440 electors from the suburb of Chidlow, 101 electors from the suburb of Beechina and 24 electors from the suburb of Bailup. It also takes in the suburbs of the suburb of Gorrie and the suburb of Malmalling but have 0 electors from Swan Hills, separates from the divisions of Swan Hills, Midland and Kalamunda creating a new division.

This increases the new division to 28,468 electors, decreases Kalamunda to 28,197 electors, decreases

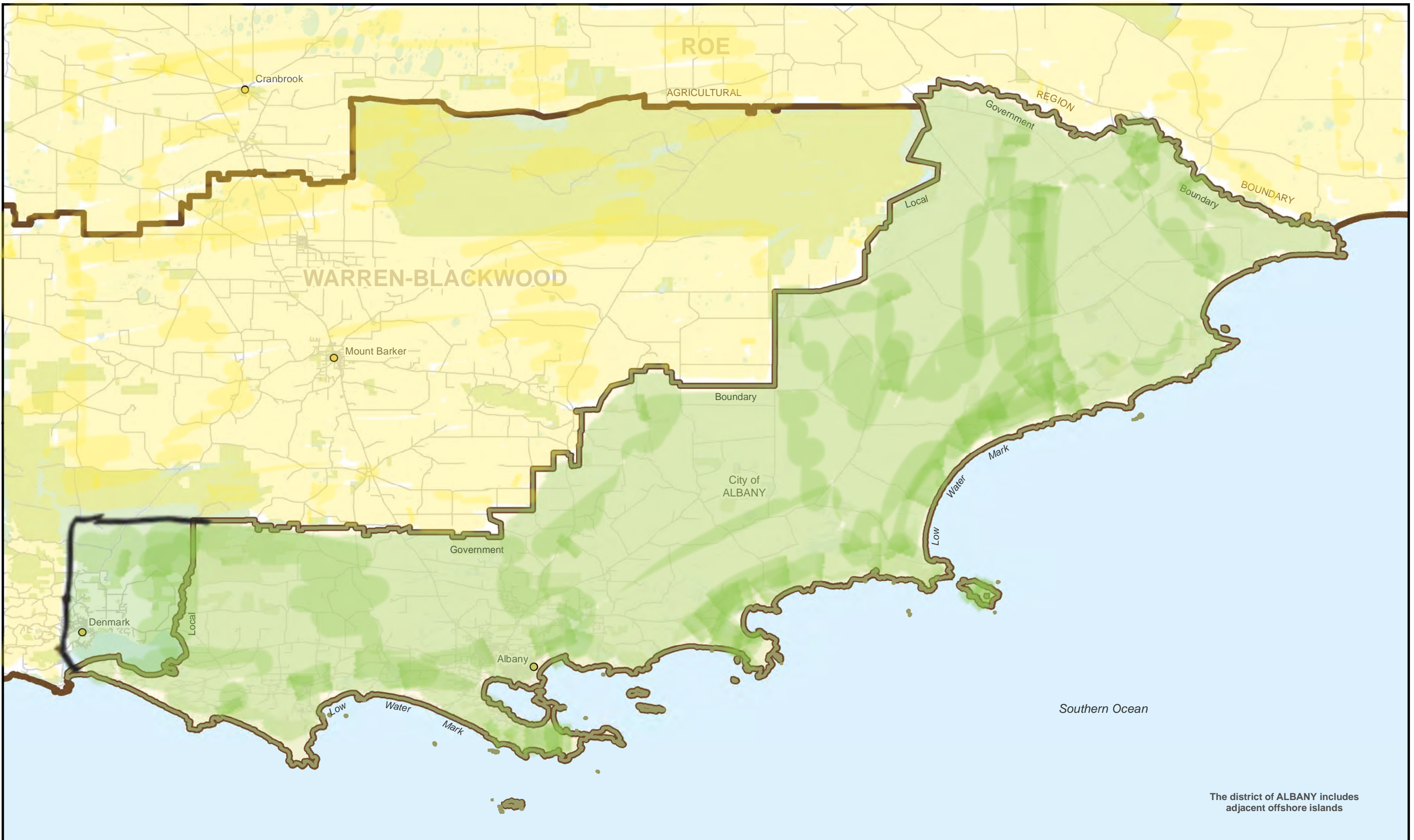
Midland to 32,511 electors and decreases Swan Hills to 30,862 electors. The boundary is the Shire of Mundaring excluding Boya and Helena Valley and the adjoining suburbs from Midland. Division revives the name Mundaring after the Shire of Mundaring it encompasses.

After these redistributions the only division outside the 10% variation of 30,432 (27,308-33,475) electors are Cannington with 34,134 electors making it 659 electors over the maximum allowed variation of 33,475 electors.

Cannington can be solved by Jandakot taking in the electors from the suburb of Canning Vale south of Ranford Road from Cannington.

these numbers bring all southwest and agricultural electorates as well as one of the now three mining and pastoral electorates closer to the average number of voters and removes the need for LDA for Roe and Central Wheatbelt while giving one to Moore. It also sets them up for future redistributions so they can have the same number of voters as other electorates making equal representation across the state and the LDA can be abolished. The commission should strongly consider modifying the LDA to increase the territory requirement and/or decrease the % increased given to divisions to with the intention of phasing out and eventually scrapping the LDA once these divisions reach average district allowance which can be achieved over time by absorbing excess voters from other rural and regionals districts during future redistributions. The regional boundary does not cross the metropolitan boundary and therefore should not create any objections from regional or metropolitan viewpoints. The loss of one electorate in the north it offset by the creation of a new one in the suburbs of Perth due to the fact that combined there is enough excess voters across all divisions to form another. There is still a few with deviations above and below due to containing LGAs within minimal number of divisions but on these numbers won't exceed the 10% variation and can be further distributed at future redistributions. This means the number of divisions still consists of 59 electoral districts.

I hope all parties and concerned people will support these changes. Thanks for your consideration.



The district of ALBANY includes adjacent offshore islands

TENURE TYPE: CROWN
 PLAN PURPOSE: STATUTORY

PLAN OF: **District of ALBANY**
 SOUTH WEST REGION
 WESTERN AUSTRALIA

ELECTORAL BOUNDARIES 2019
 Western Australian Electoral Distribution Commission

LEGEND

- Electoral District
- Local Government
- Reserve
- Waterway
- Road
- Townsite

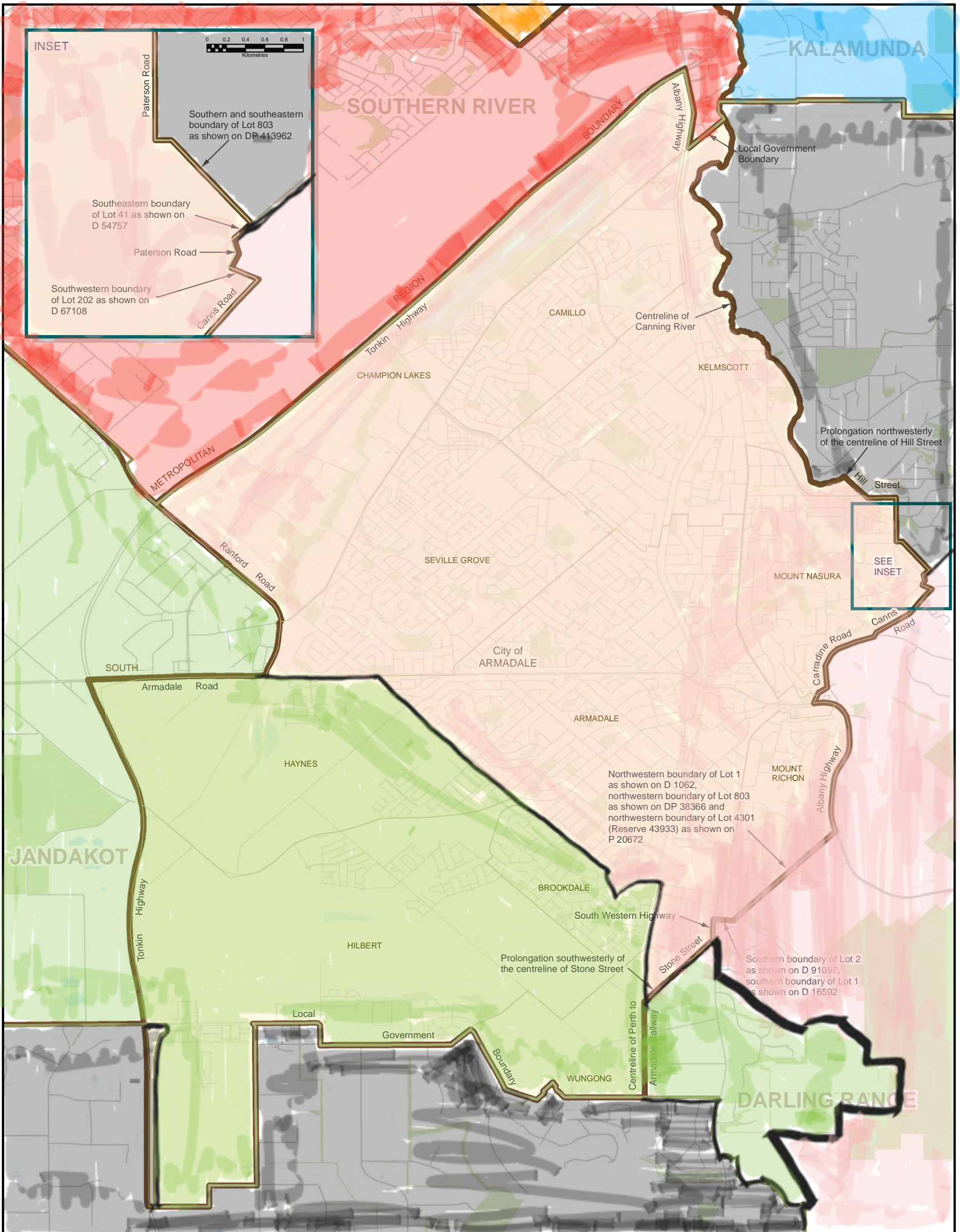
Coastal districts include offshore island areas
 Mid-river centrelines are approximate only
 All road boundaries use road centrelines unless otherwise described

VALIDATION

Lodgement Date: 25/11/2019
 Gazettal Date: 27/11/2019
 Examined: *[Signature]* 21/11/2019
 Lead Consultant: Graphic Services
 Date

DEPOSITED PLAN
418174

SHEET 1 OF 1 VERSION 1



TENURE TYPE: CROWN
 PLAN PURPOSE: STATUTORY
 PLAN OF: **District of ARMADALE**
 EAST METROPOLITAN REGION
 WESTERN AUSTRALIA

ELECTORAL BOUNDARIES 2019

Western Australian Electoral Commission

LEGEND

Electoral District	Reserve
Local Government	Waterway
Locality	Road

Coastal districts include offshore island areas
 Mid-river centrelines are approximate only
 All road boundaries use road centrelines unless otherwise described

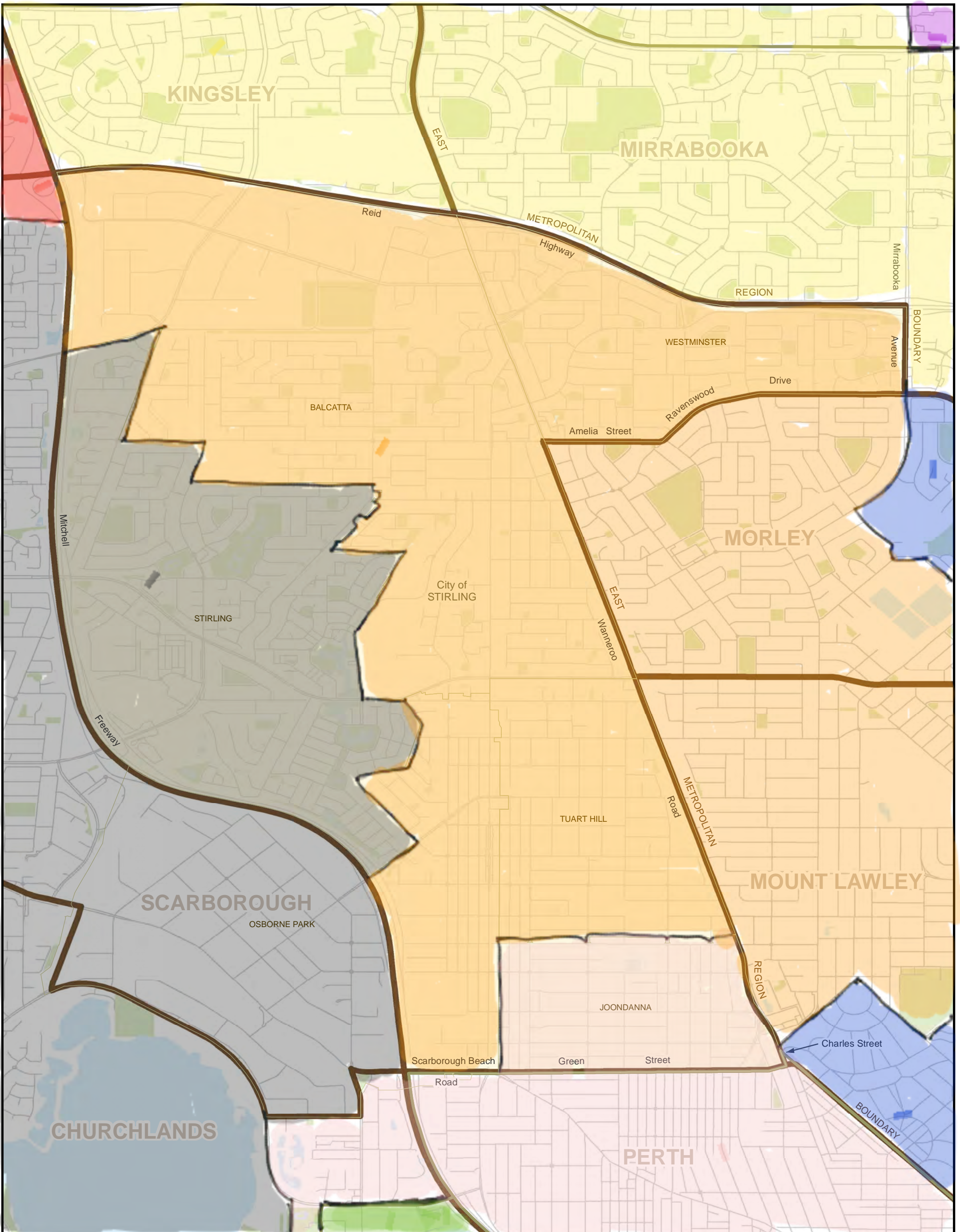
VALIDATION

Lodgement Date: 25/11/2019
 Gazettal Date: 27/11/2019
 Examined: *[Signature]* 21/11/2019
 Lead Consultant: Graphic Services
 Date

DEPOSITED PLAN

418198

SHEET 1 OF 1 VERSION 1



TENURE TYPE: CROWN
 PLAN PURPOSE: STATUTORY
 PLAN OF:
District of BALCATT
 NORTH METROPOLITAN REGION
 WESTERN AUSTRALIA

ELECTORAL BOUNDARIES 2019

 Western Australian Electoral Distribution Commission

0 0.2 0.4 0.6 0.8 1
 Kilometers

LEGEND

Electoral District	Reserve
Local Government	Waterway
Locality	Road

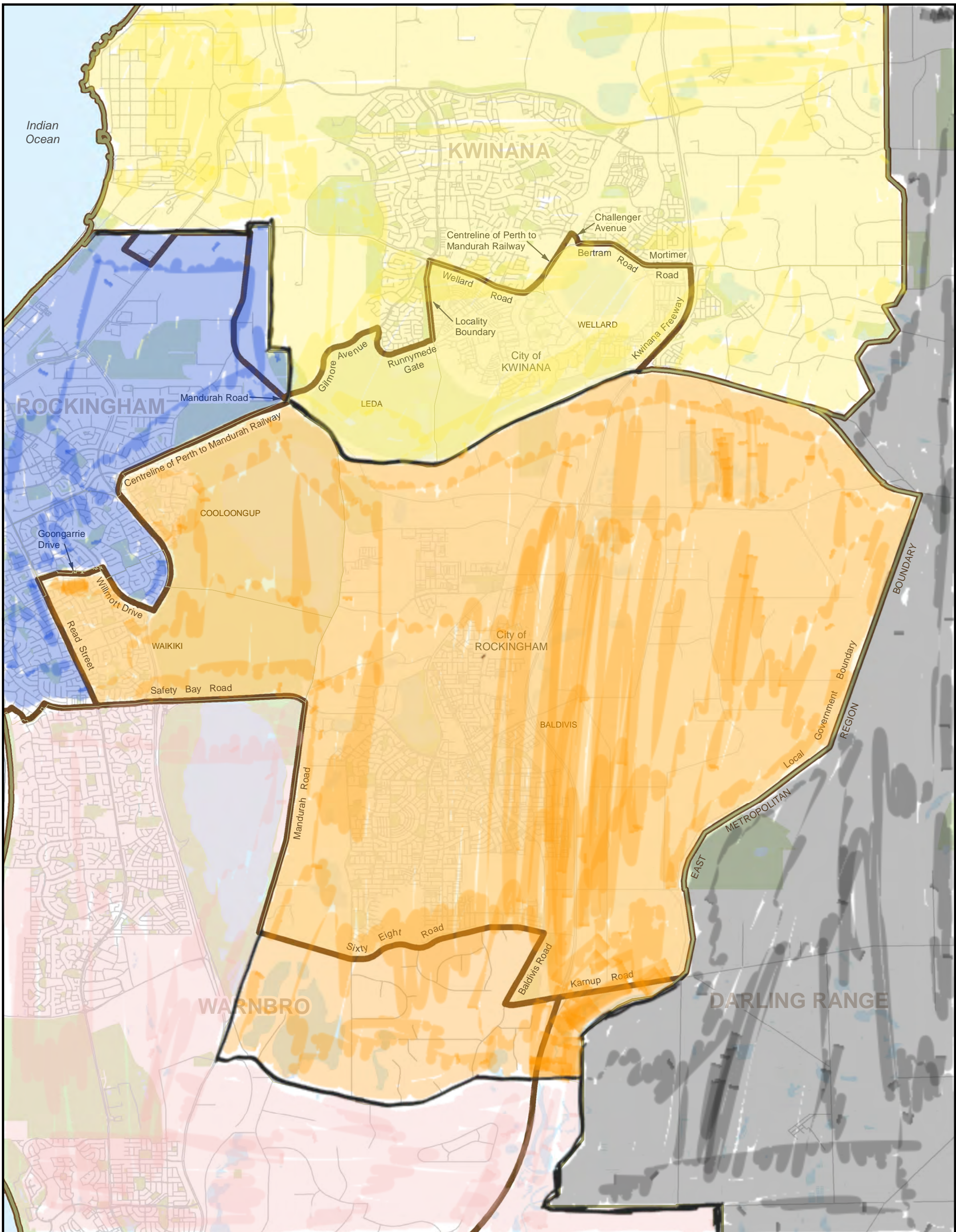
Coastal districts include offshore island areas
 Mid-river centrelines are approximate only
 All road boundaries use road centrelines unless otherwise described

VALIDATION

Lodgement Date: 25/11/2019
 Gazettal Date: 27/11/2019
 Examined: *M. Heene* 21/11/2019
 Lead Consultant: M. Heene
 Graphic Services: Date

DEPOSITED PLAN
418183

SHEET 1 OF 1 VERSION 1



TENURE TYPE: CROWN
 PLAN PURPOSE: STATUTORY
 PLAN OF:
District of BALDIVIS
 SOUTH METROPOLITAN REGION
 WESTERN AUSTRALIA

ELECTORAL BOUNDARIES 2019

Western Australian Electoral Distribution Commission

LEGEND

- Electoral District
- Reserve
- Local Government
- Waterway
- Locality
- Road

Coastal districts include offshore island areas
 Mid-river centrelines are approximate only
 All road boundaries use road centrelines unless otherwise described

VALIDATION

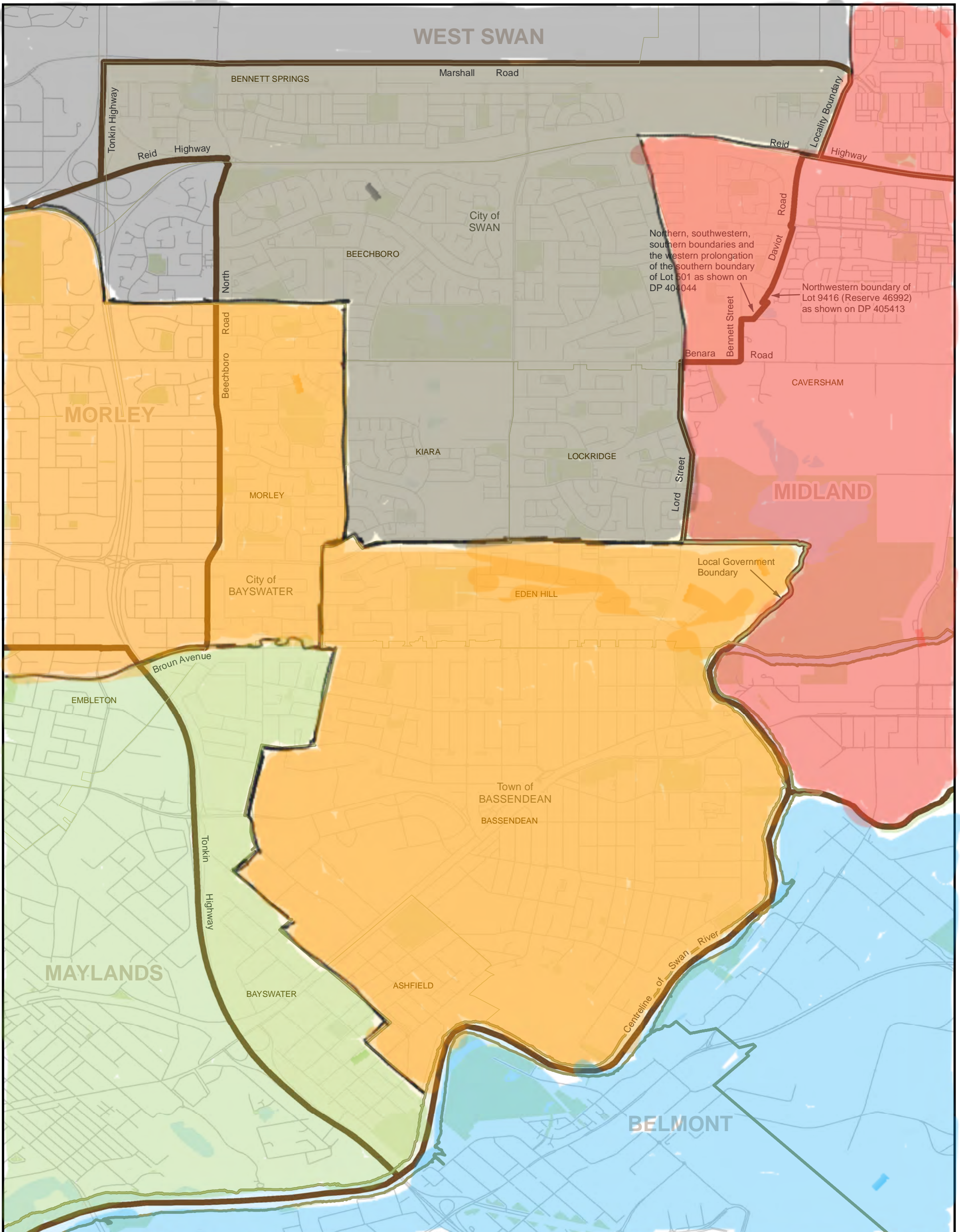
Lodgement Date: 25/11/2019
 Gazettal Date: 27/11/2019
 Examined: 21/11/2019
 Lead Consultant: *J. K. Hume*
 Graphic Services
 Date

Landgate

DEPOSITED PLAN

418213

SHEET 1 OF 1 VERSION 1



TENURE TYPE: CROWN
 PLAN PURPOSE: STATUTORY
 PLAN OF:
District of BASSENDEAN
 EAST METROPOLITAN REGION
 WESTERN AUSTRALIA

ELECTORAL BOUNDARIES 2019

 Western Australian Electoral Commission

0 0.2 0.4 0.6 0.8 1
 Kilometres

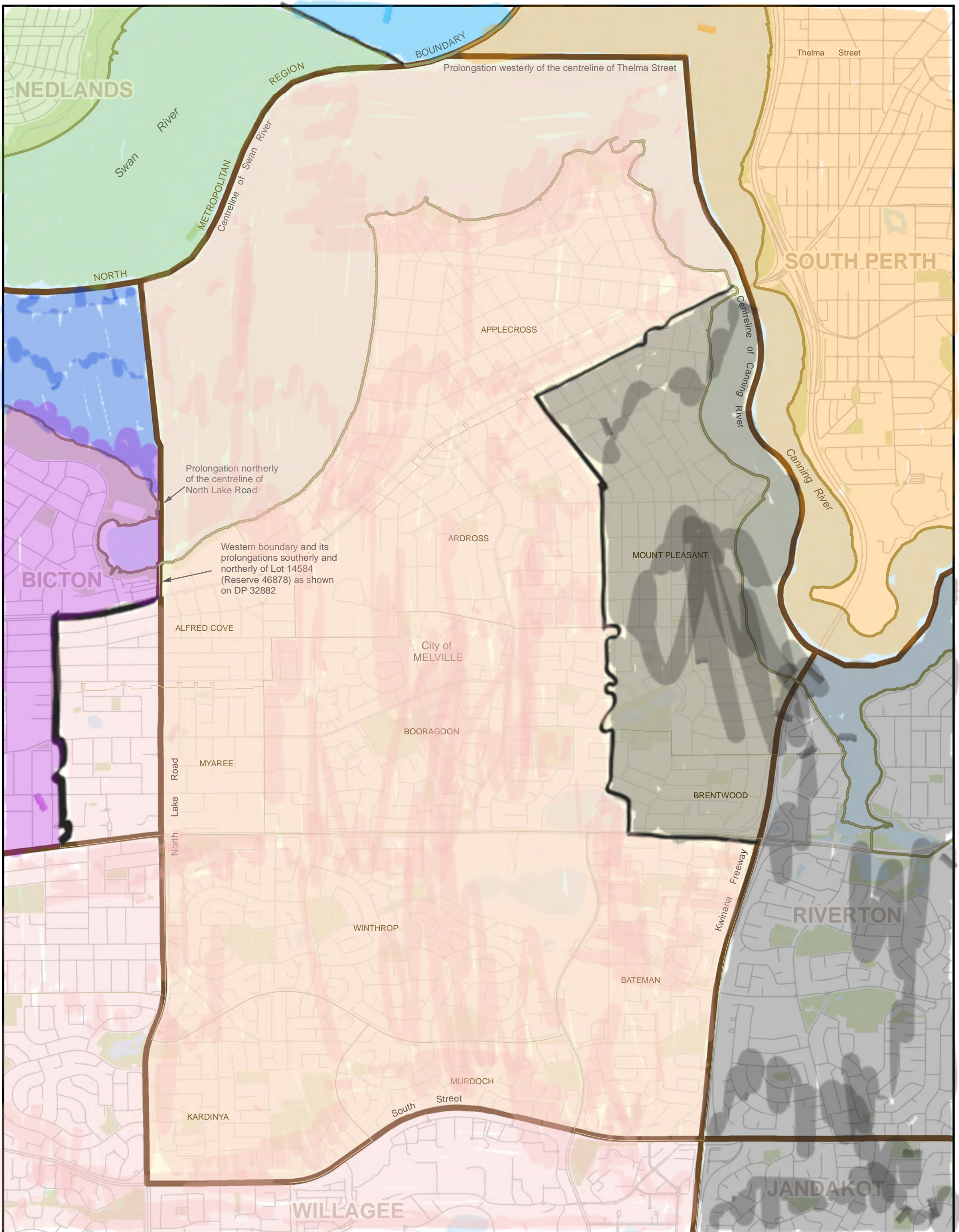
LEGEND

Electoral District	Reserve
Local Government	Waterway
Locality	Road


Coastal districts include offshore island areas
 Mid-river centrelines are approximate only
 All road boundaries use road centrelines unless otherwise described

VALIDATION
 Lodgement Date: 25/11/2019
 Gazettal Date: 27/11/2019
 Examined: *[Signature]* 21/11/2019
 Lead Consultant: G
 Date: 21/11/2019


DEPOSITED PLAN
418199
 SHEET 1 OF 1 VERSION 1









TENURE TYPE: CROWN
 PLAN PURPOSE: STATUTORY
 PLAN OF:
District of BATEMAN
 SOUTH METROPOLITAN REGION
 WESTERN AUSTRALIA

ELECTORAL BOUNDARIES 2019

 Western Australian Electoral Distribution Commission

0 0.2 0.4 0.6 0.8 1
 Kilometres



LEGEND

 Electoral District	 Reserve
 Local Government	 Waterway
 Locality	 Road

Coastal districts include offshore island areas
 Mid-river centrelines are approximate only
 All road boundaries use road centrelines unless otherwise described

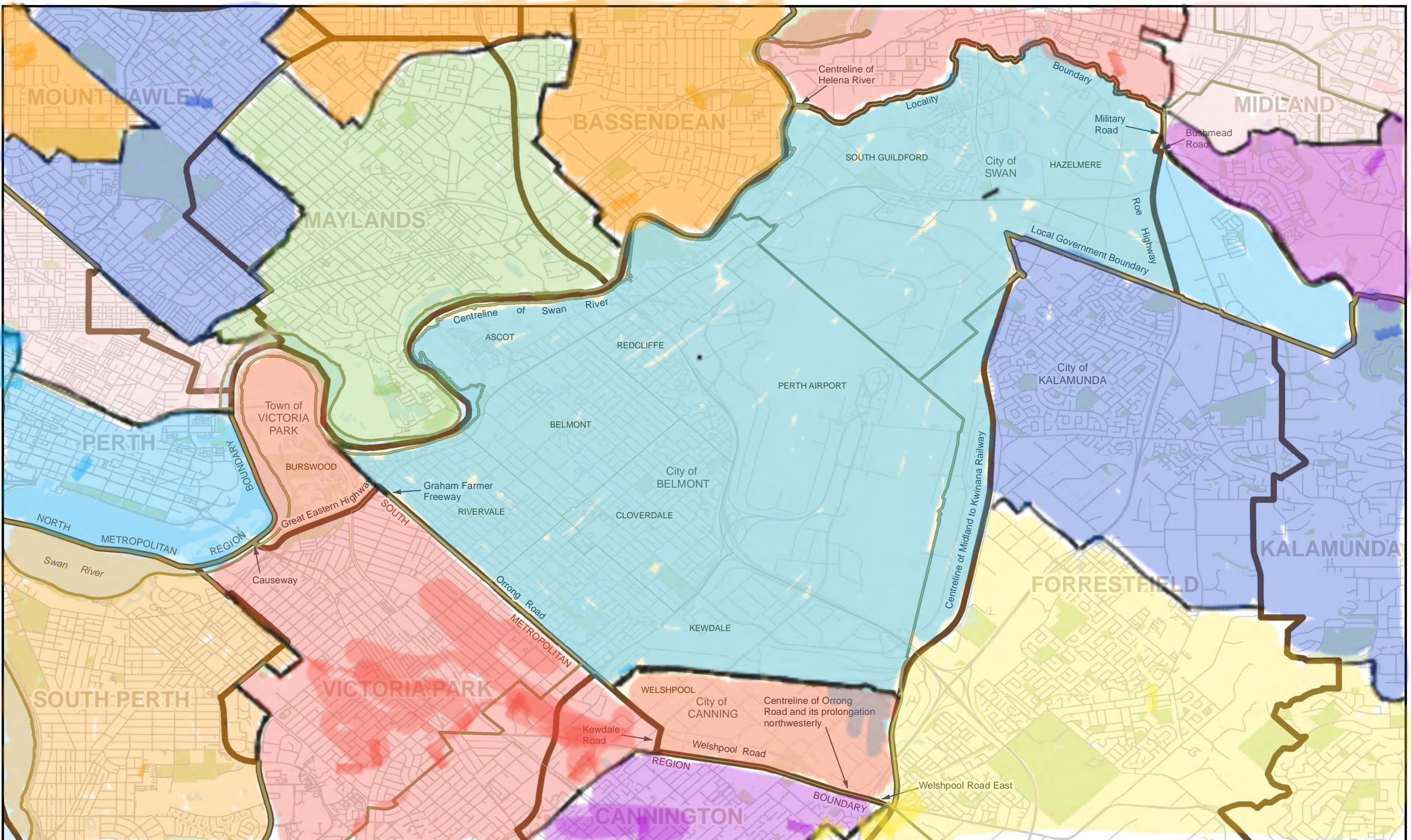
VALIDATION

Lodgement Date: 25/11/2019
 Gazettal Date: 27/11/2019
 Examined: *J. H. Hume* 21/11/2019
 Lead Consultant: J. H. Hume
 Graphic Services: Date

DEPOSITED PLAN
418214

SHEET 1 OF 1 VERSION 1



TENURE TYPE: CROWN
 PLAN PURPOSE: STATUTORY

PLAN OF: **District of BELMONT**
 EAST METROPOLITAN REGION
 WESTERN AUSTRALIA

ELECTORAL BOUNDARIES 2019
 Western Australian Electoral Distribution Commission

LEGEND

- Electoral District
- Local Government
- Locality
- Reserve
- Waterway
- Road

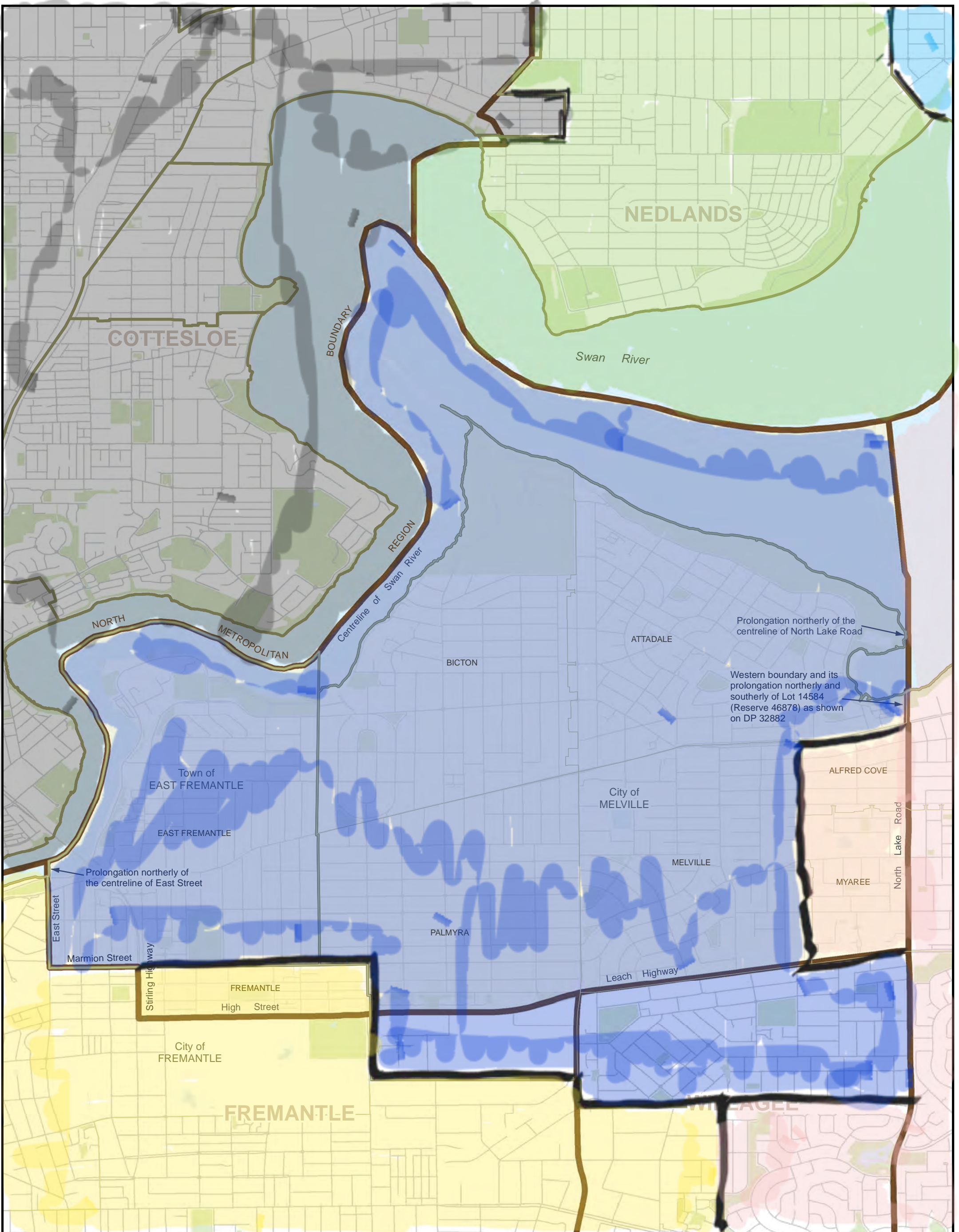
Coastal districts include offshore island areas
 Mid-river centrelines are approximate only
 All road boundaries use road centrelines unless otherwise described

VALIDATION

Lodgement Date: 25/11/2019
 Gazettal Date: 27/11/2019
 Examined: *[Signature]* 21/11/2019
 Date

DEPOSITED PLAN
418200

SHEET 1 OF 1 VERSION 1



TENURE TYPE: CROWN
 PLAN PURPOSE: STATUTORY
 PLAN OF: **District of BICTON**
 SOUTH METROPOLITAN REGION
 WESTERN AUSTRALIA

ELECTORAL BOUNDARIES 2019
 Western Australian Electoral Distribution Commission

LEGEND

- Electoral District
- Reserve
- Local Government
- Waterway
- Locality
- Road

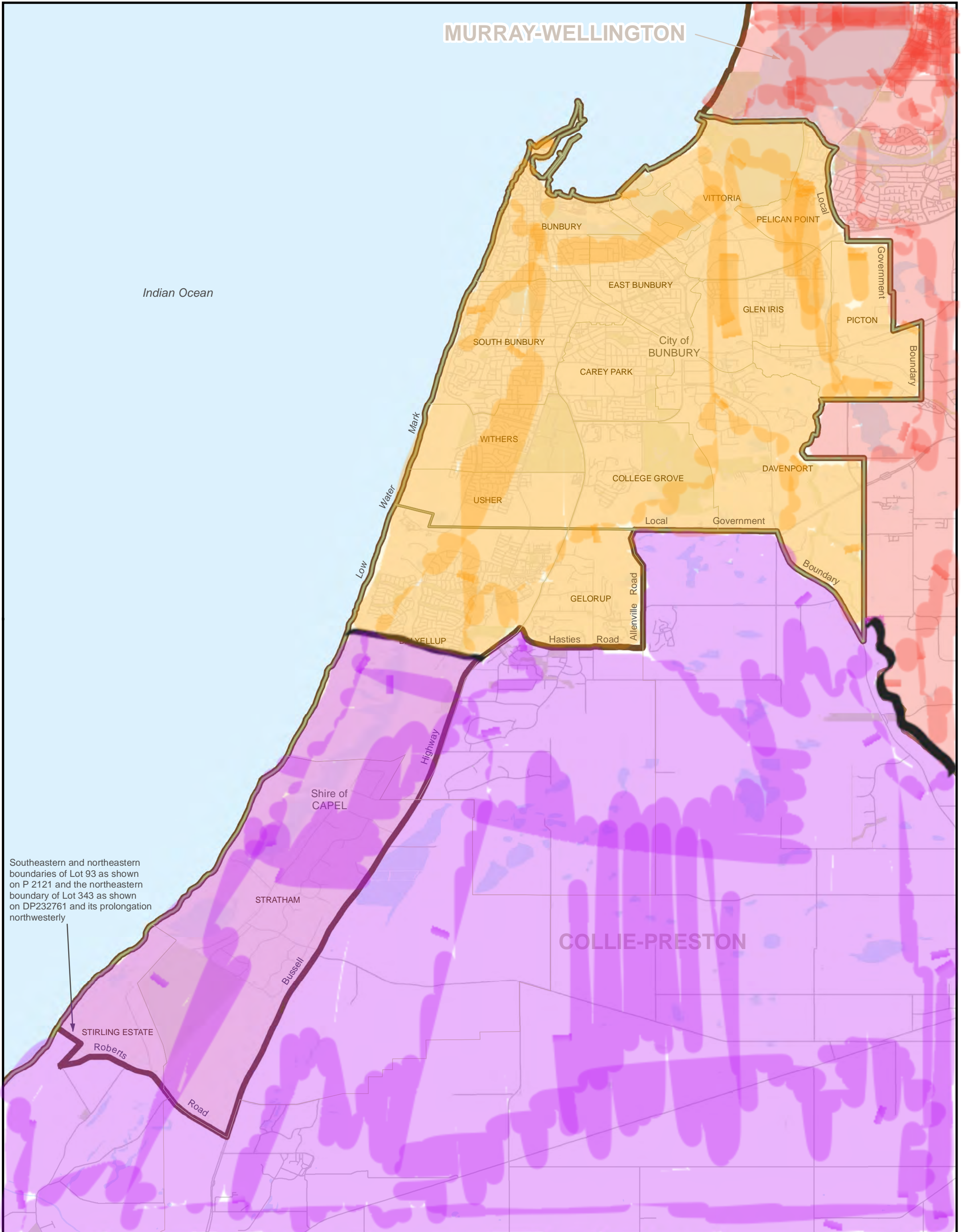
Coastal districts include offshore island areas
 Mid-river centrelines are approximate only
 All road boundaries use road centrelines unless otherwise described

VALIDATION

Lodgement Date: 25/11/2019
 Gazettal Date: 27/11/2019
 Examined: *H. Hume* 21/11/2019
 Lead Consultant: H. Hume
 Graphic Services: Date

DEPOSITED PLAN
418215
 SHEET 1 OF 1 VERSION 1

MURRAY-WELLINGTON



Southeastern and northeastern boundaries of Lot 93 as shown on P 2121 and the northeastern boundary of Lot 343 as shown on DP232761 and its prolongation northwesterly

TENURE TYPE: CROWN
 PLAN PURPOSE: STATUTORY
 PLAN OF:
District of BUNBURY
 SOUTH WEST REGION
 WESTERN AUSTRALIA

ELECTORAL BOUNDARIES 2019

 Western Australian Electoral Distribution Commission

0 0.6 1.2 1.8 2.4 3
 Kilometers

LEGEND

Electoral District	Reserve
Local Government	Waterway
Locality	Road

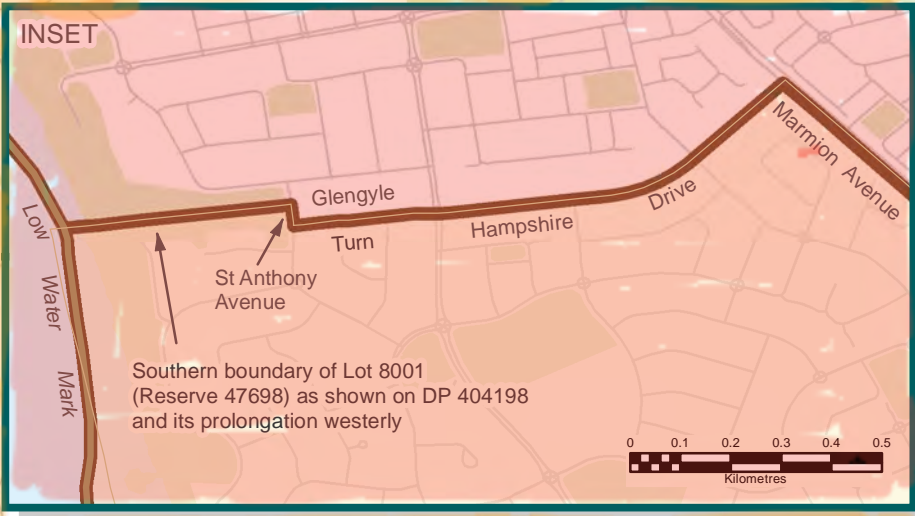
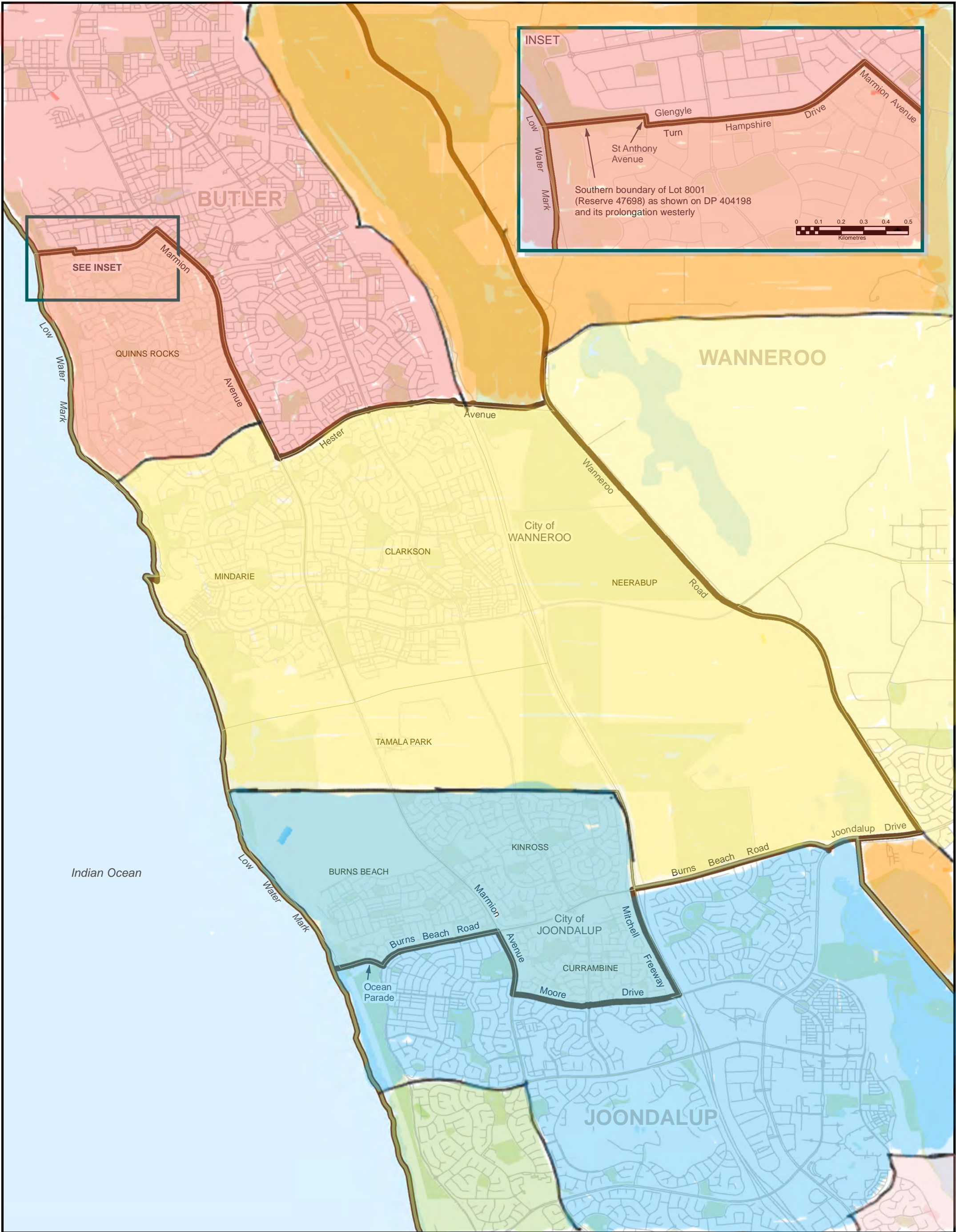
Coastal districts include offshore island areas
 Mid-river centrelines are approximate only
 All road boundaries use road centrelines unless otherwise described

VALIDATION

Lodgement Date: 25/11/2019
 Gazettal Date: 27/11/2019
 Examined: *[Signature]* 21/11/2019
 Lead Consultant: Graphic Services
 Date

DEPOSITED PLAN
418175

SHEET 1 OF 1 VERSION 1



TENURE TYPE: CROWN
 PLAN PURPOSE: STATUTORY
 PLAN OF:
District of BURNS BEACH
 NORTH METROPOLITAN REGION
 WESTERN AUSTRALIA

ELECTORAL BOUNDARIES 2019
 Western Australian Electoral Distribution Commission

LEGEND

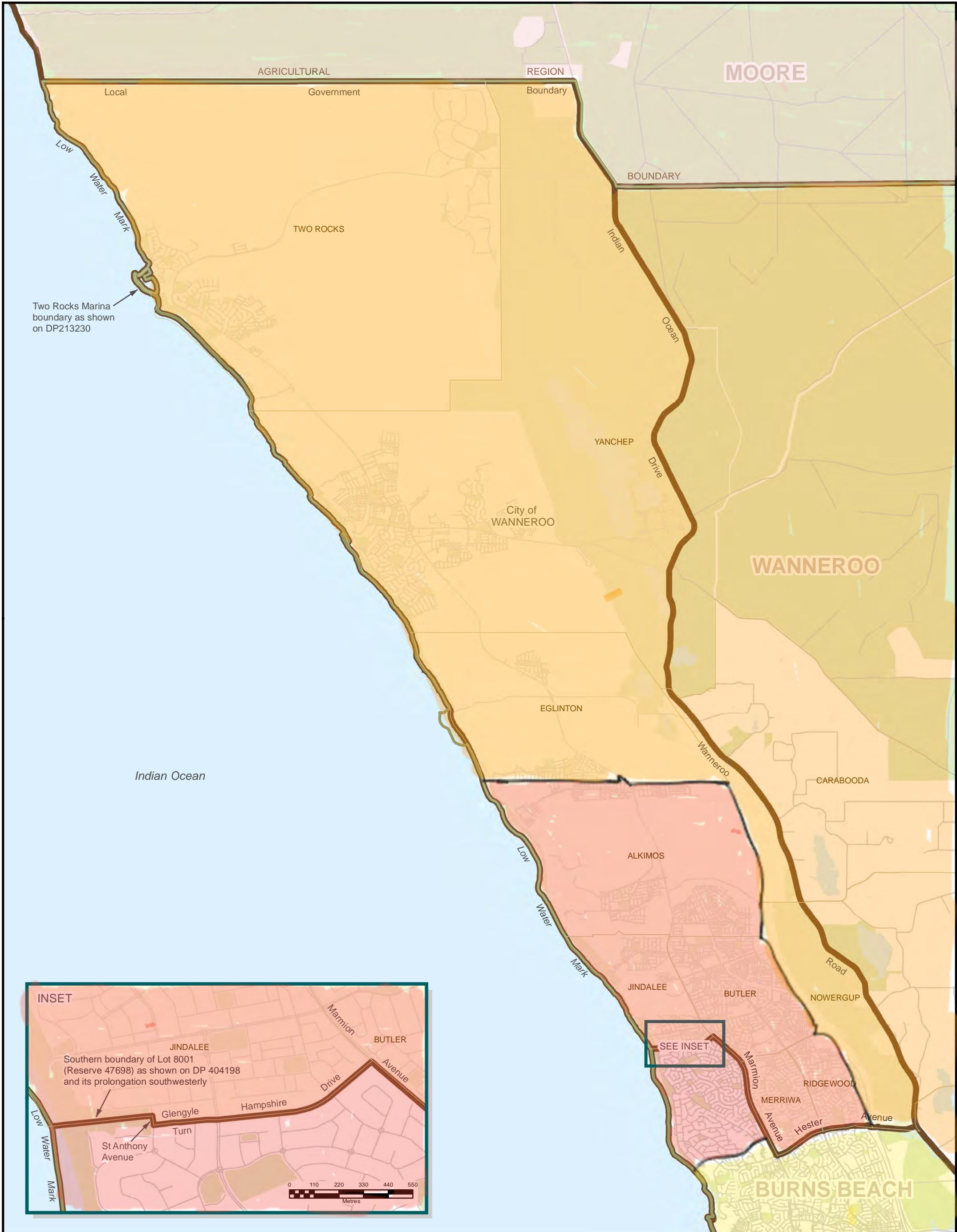
- Electoral District
- Local Government
- Locality
- Reserve
- Waterway
- Road

Coastal districts include offshore island areas
 Mid-river centrelines are approximate only
 All road boundaries use road centrelines unless otherwise described

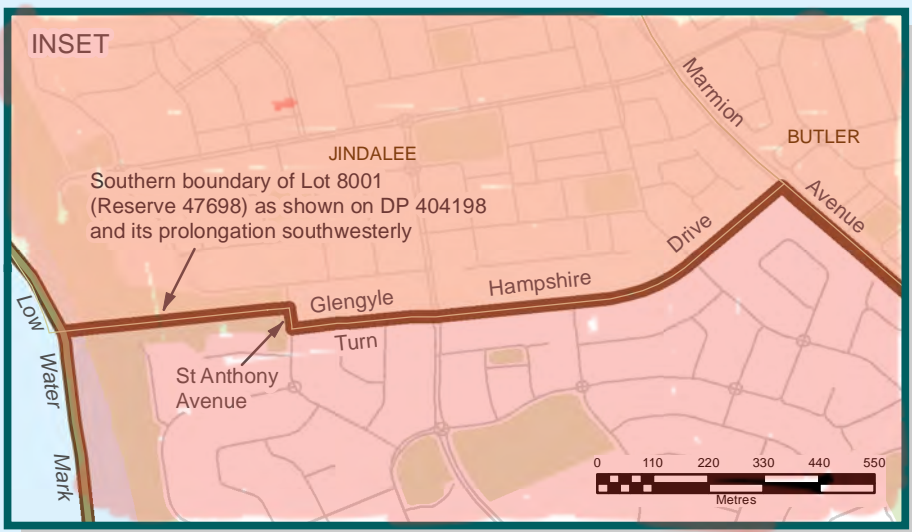
VALIDATION

Lodgement Date: 25/11/2019
 Gazettal Date: 27/11/2019
 Examined: *[Signature]* 21/11/2019
 Lead Consultant: Graphic Services
 Date:

DEPOSITED PLAN
418184
 SHEET 1 OF 1 VERSION 1



Two Rocks Marina boundary as shown on DP213230



TENURE TYPE: CROWN
 PLAN PURPOSE: STATUTORY
 PLAN OF: **District of BUTLER**
 NORTH METROPOLITAN REGION
 WESTERN AUSTRALIA

ELECTORAL BOUNDARIES 2019

Western Australian Electoral Commission

LEGEND

- Electoral District
- Reserve
- Waterway
- Local Government
- Locality
- Road

Coastal districts include offshore island areas
 Mid-river centrelines are approximate only
 All road boundaries use road centrelines unless otherwise described

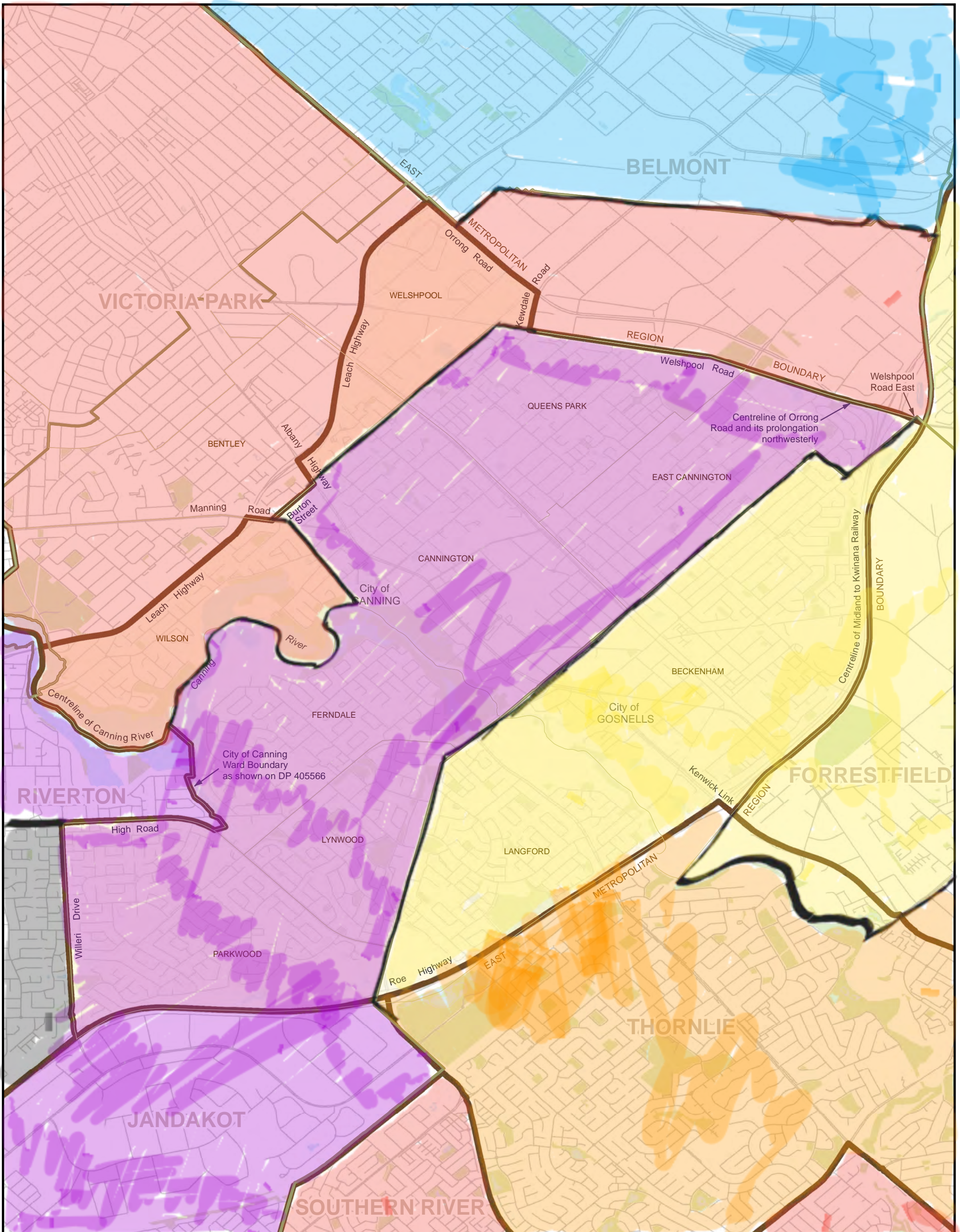
VALIDATION

Lodgement Date: 25/11/2019
 Gazettal Date: 27/11/2019
 Examined: *[Signature]* 21/11/2019
 Lead Consultant: *[Signature]*
 Graphic Services: *[Signature]*

DEPOSITED PLAN

418185

SHEET 1 OF 1 VERSION 1



TENURE TYPE: CROWN
 PLAN PURPOSE: STATUTORY
 PLAN OF:
District of CANNINGTON
 SOUTH METROPOLITAN REGION
 WESTERN AUSTRALIA

ELECTORAL BOUNDARIES 2019

 Western Australian Electoral Commission

0 0.2 0.4 0.6 0.8 1
 Kilometres

LEGEND

Electoral District	Reserve
Local Government	Waterway
Locality	Road

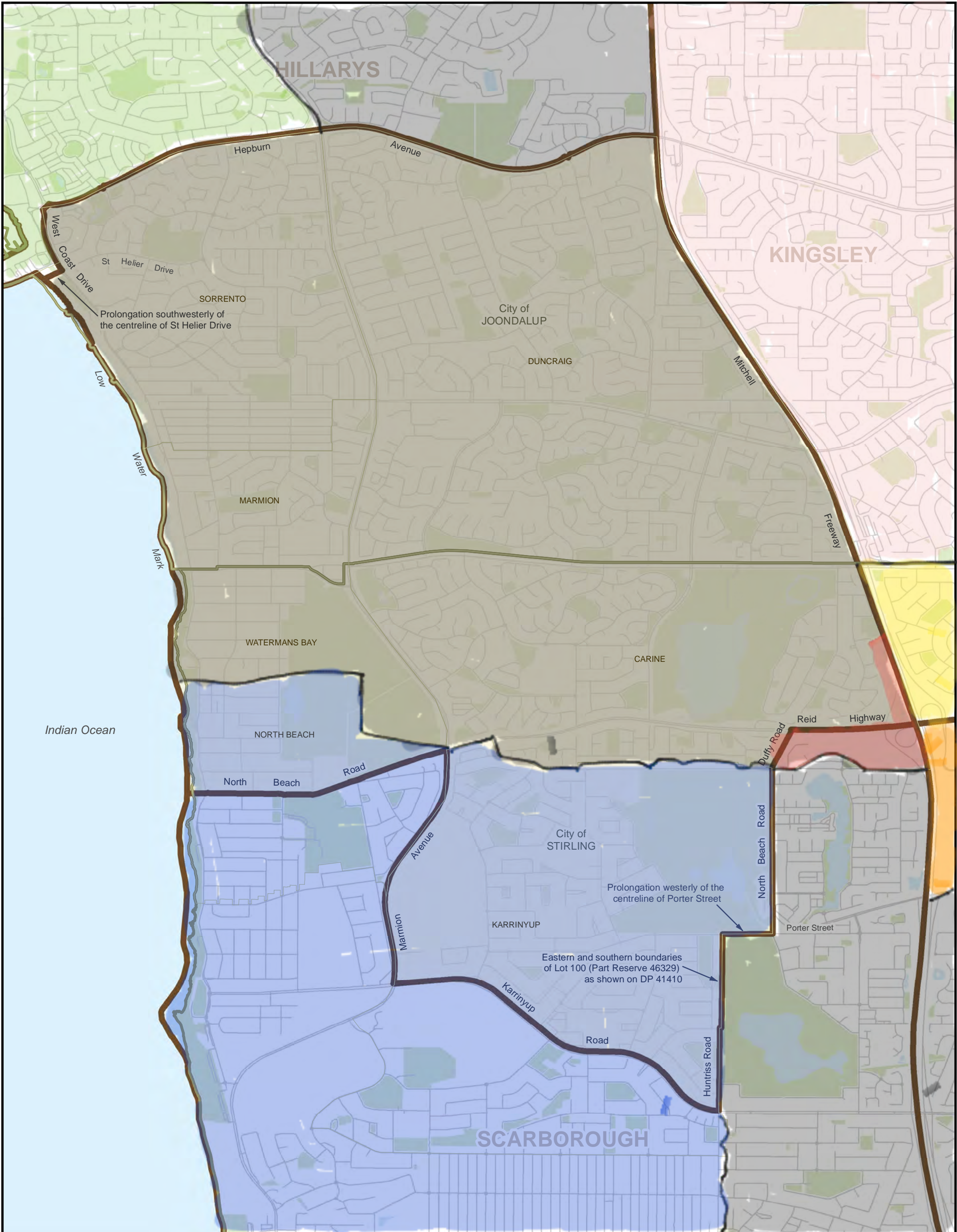
Coastal districts include offshore island areas
 Mid-river centrelines are approximate only
 All road boundaries use road centrelines unless otherwise described

VALIDATION

Lodgement Date: 25/11/2019
 Gazettal Date: 27/11/2019
 Examined: *M. McNamee* 21/11/2019
 Lead Consultant: M. McNamee
 Graphic Services: Date

DEPOSITED PLAN
418216

SHEET 1 OF 1 VERSION 1



TENURE TYPE: CROWN
 PLAN PURPOSE: STATUTORY
 PLAN OF:
District of CARINE
 NORTH METROPOLITAN REGION
 WESTERN AUSTRALIA

ELECTORAL BOUNDARIES 2019

 Western Australian Electoral Commission
 0 0.15 0.3 0.45 0.6 0.75
 Kilometers

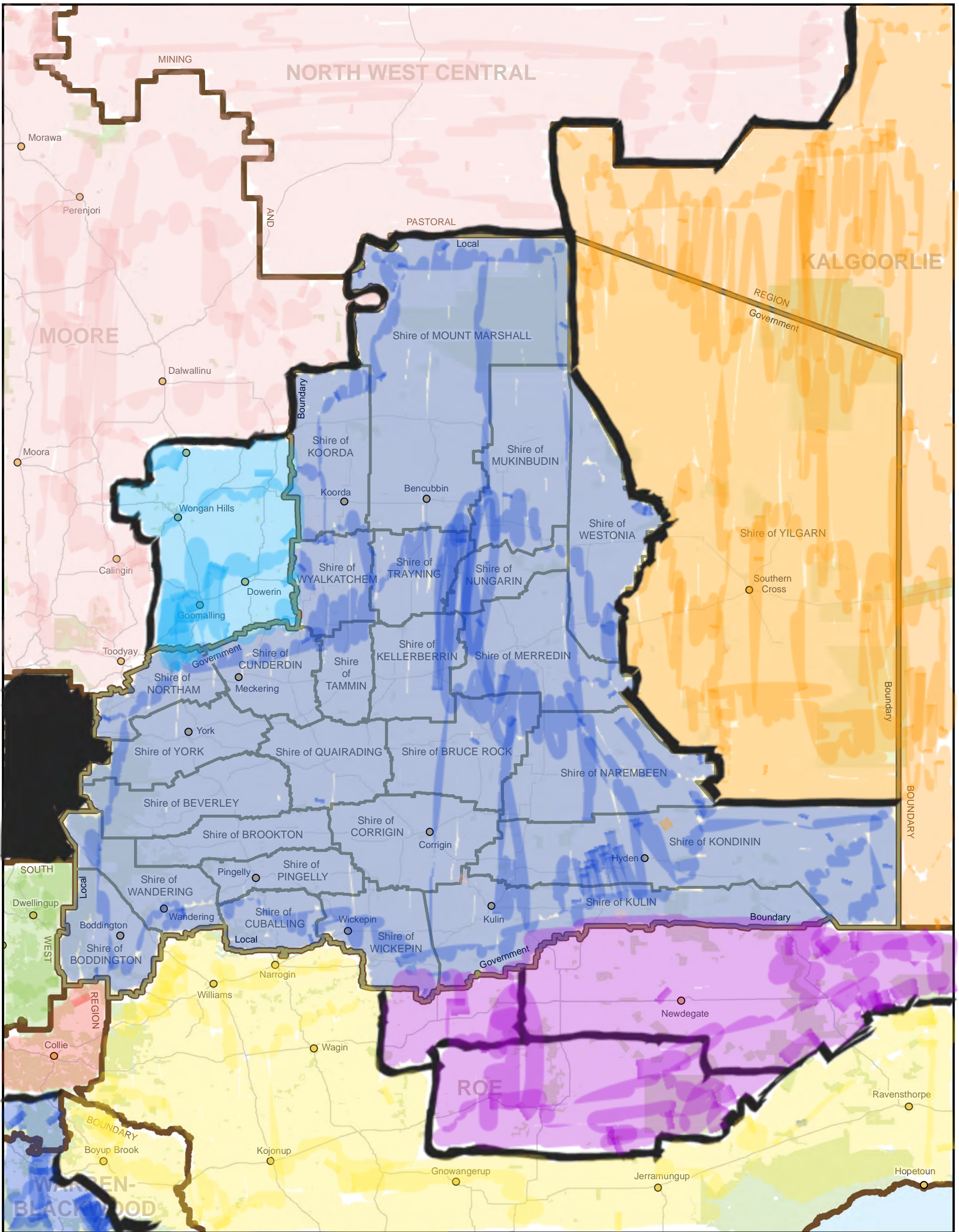
LEGEND

Electoral District	Reserve
Local Government	Waterway
Locality	Road

Coastal districts include offshore island areas
 Mid-river centrelines are approximate only
 All road boundaries use road centrelines unless otherwise described

VALIDATION
 Lodgement Date: 25/11/2019
 Gazettal Date: 27/11/2019
 Examined: *[Signature]* 21/11/2019
 Lead Consultant: Graphic Services
 Date

Landgate
 DEPOSITED PLAN
418186
 SHEET 1 OF 1 VERSION 1



TENURE TYPE: CROWN
 PLAN PURPOSE: STATUTORY
 PLAN OF: **District of CENTRAL WHEATBELT**
 AGRICULTURAL REGION
 WESTERN AUSTRALIA

ELECTORAL BOUNDARIES 2019

Western Australian Electoral Distribution Commission

LEGEND

- Electoral District
- Local Government
- Reserve
- Waterway
- Road
- Townsite

Coastal districts include offshore island areas
 Mid-river centrelines are approximate only
 All road boundaries use road centrelines unless otherwise described

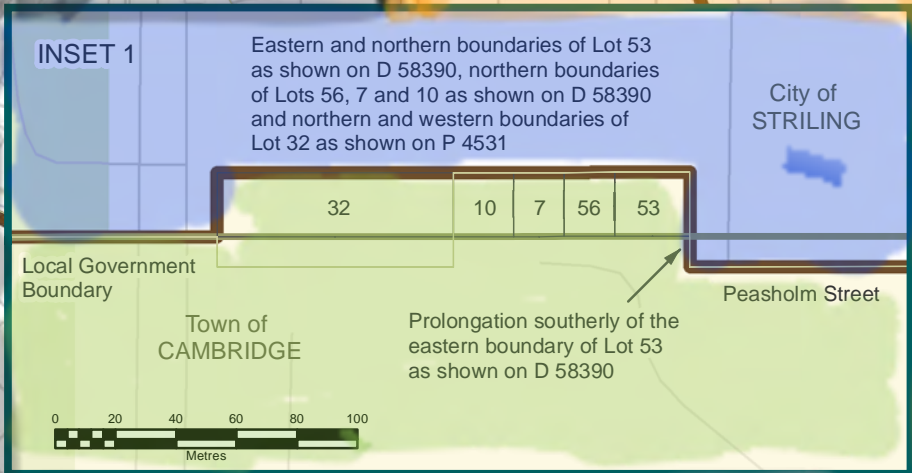
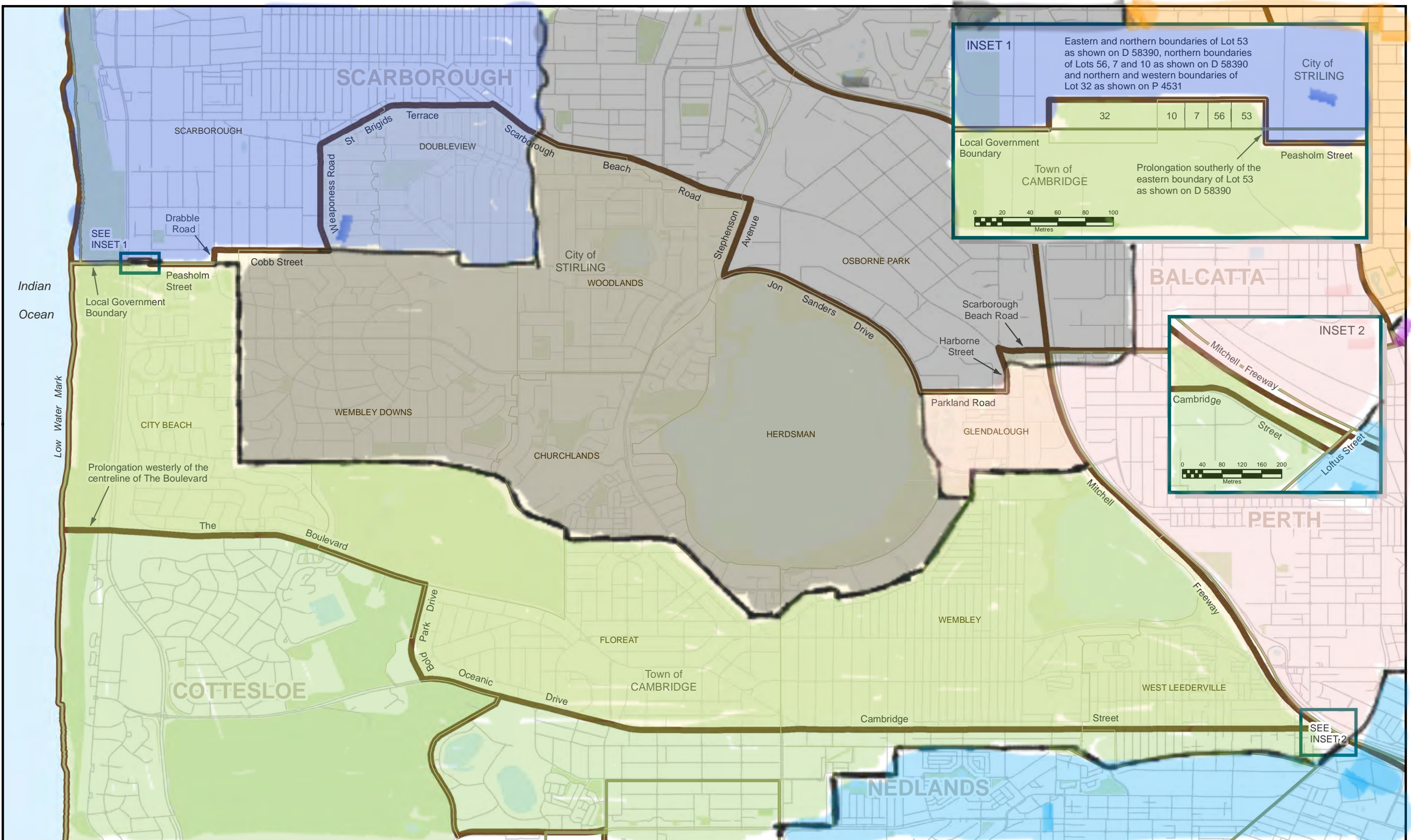
VALIDATION

Lodgement Date: 25/11/2019
 Gazettal Date: 27/11/2019
 Examined: *[Signature]* 21/11/2019
 Date

Lead Consultant
 Graphic Services

DEPOSITED PLAN
418169

SHEET 1 OF 1 VERSION 1



TENURE TYPE: CROWN
 PLAN PURPOSE: STATUTORY

PLAN OF: **District of CHURCHLANDS**
 NORTH METROPOLITAN REGION
 WESTERN AUSTRALIA

ELECTORAL BOUNDARIES 2019

Western Australian Electoral Distribution Commission

0 0.2 0.4 0.6 0.8 1 Kilometres

N

LEGEND

- Electoral District
- Local Government (NAME)
- Locality (NAME)
- Reserve
- Waterway
- Road

Coastal districts include offshore island areas
 Mid-river centrelines are approximate only
 All road boundaries use road centrelines unless otherwise described

VALIDATION

Lodgement Date: 25/11/2019
 Gazettal Date: 27/11/2019
 Examined: 21/11/2019

Lead Consultant: *[Signature]*
 Graphic Services

Date

GOVERNMENT OF WESTERN AUSTRALIA

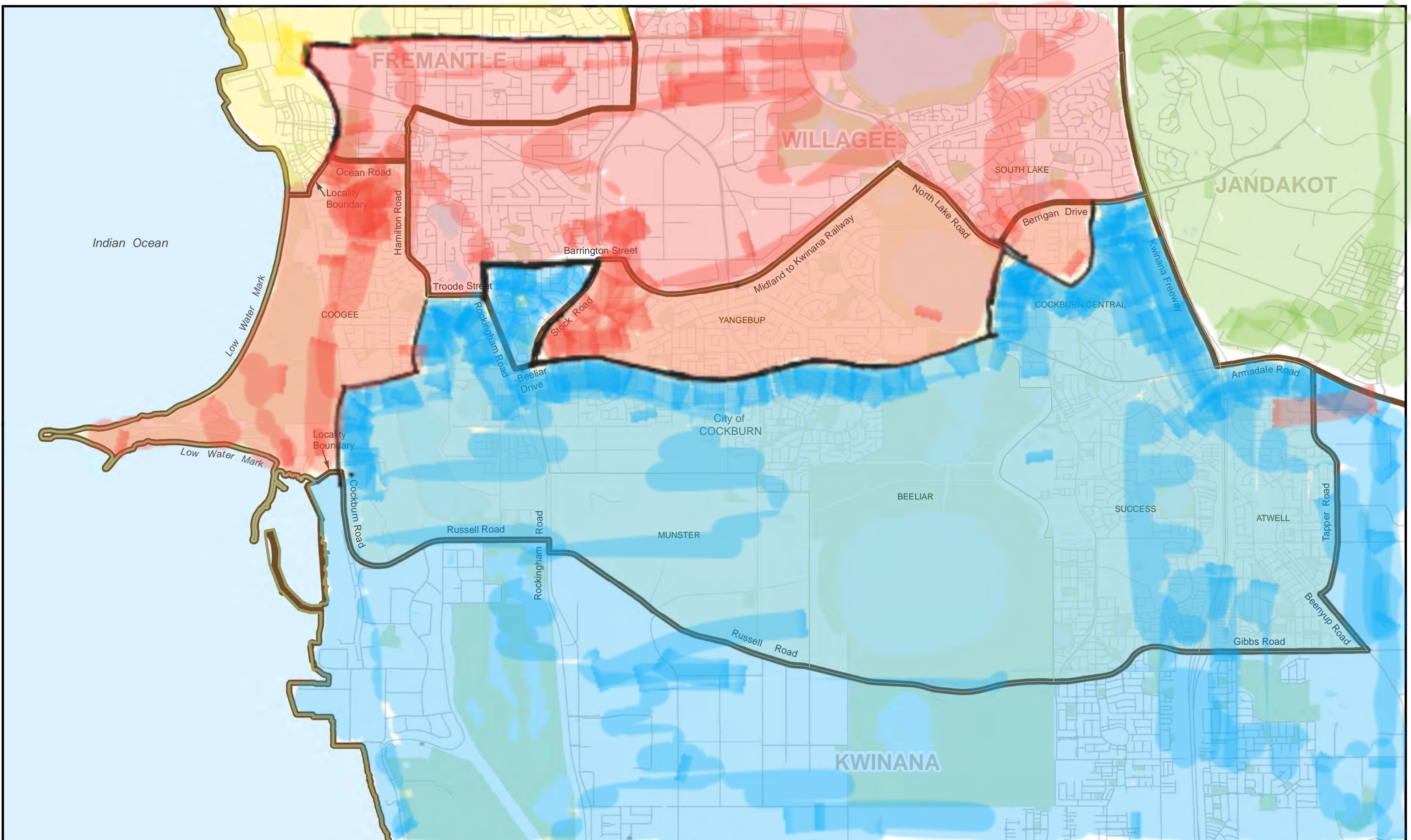
Landgate

DEPOSITED PLAN

418187

SHEET 1 OF 1

VERSION 1



TENURE TYPE: CROWN
 PLAN PURPOSE: STATUTORY

PLAN OF: **District of COCKBURN**
 SOUTH METROPOLITAN REGON
 WESTERN AUSTRALIA

ELECTORAL BOUNDARIES 2019
 Western Australian Electoral Distribution Commission

LEGEND

- Electoral District
- Local Government
- Locality
- Reserve
- Waterway
- Road

Coastal districts include offshore island areas
 Mid-river centrelines are approximate only
 All road boundaries use road centrelines unless otherwise described

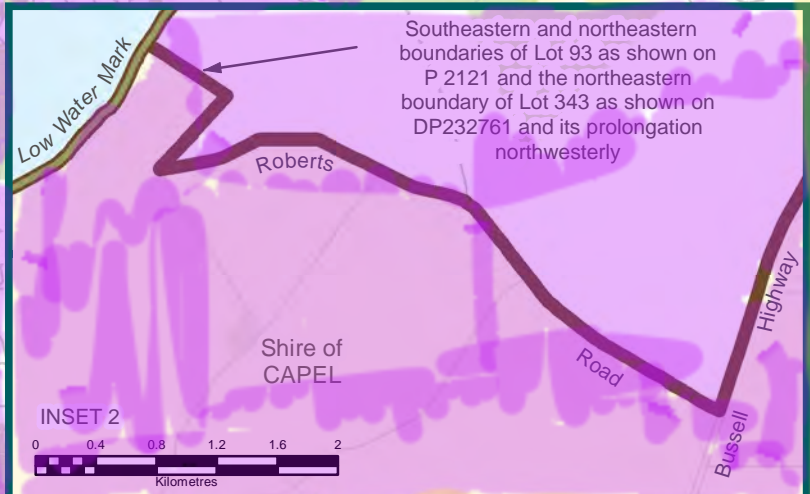
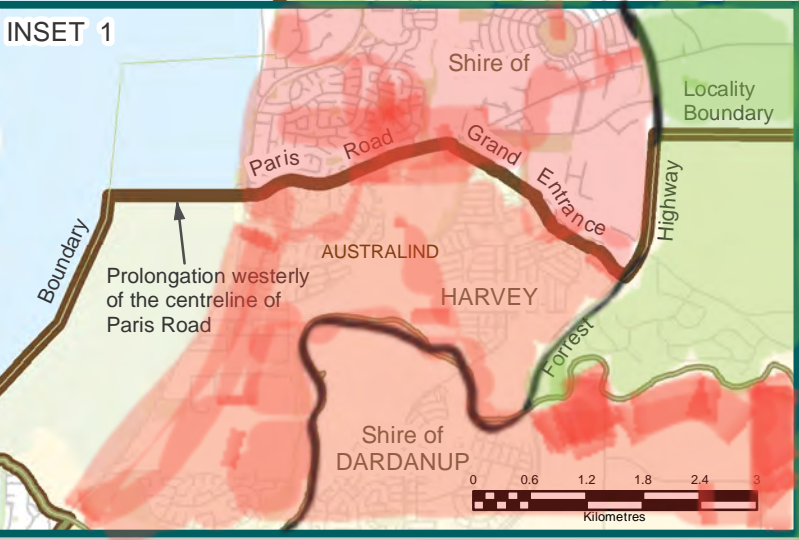
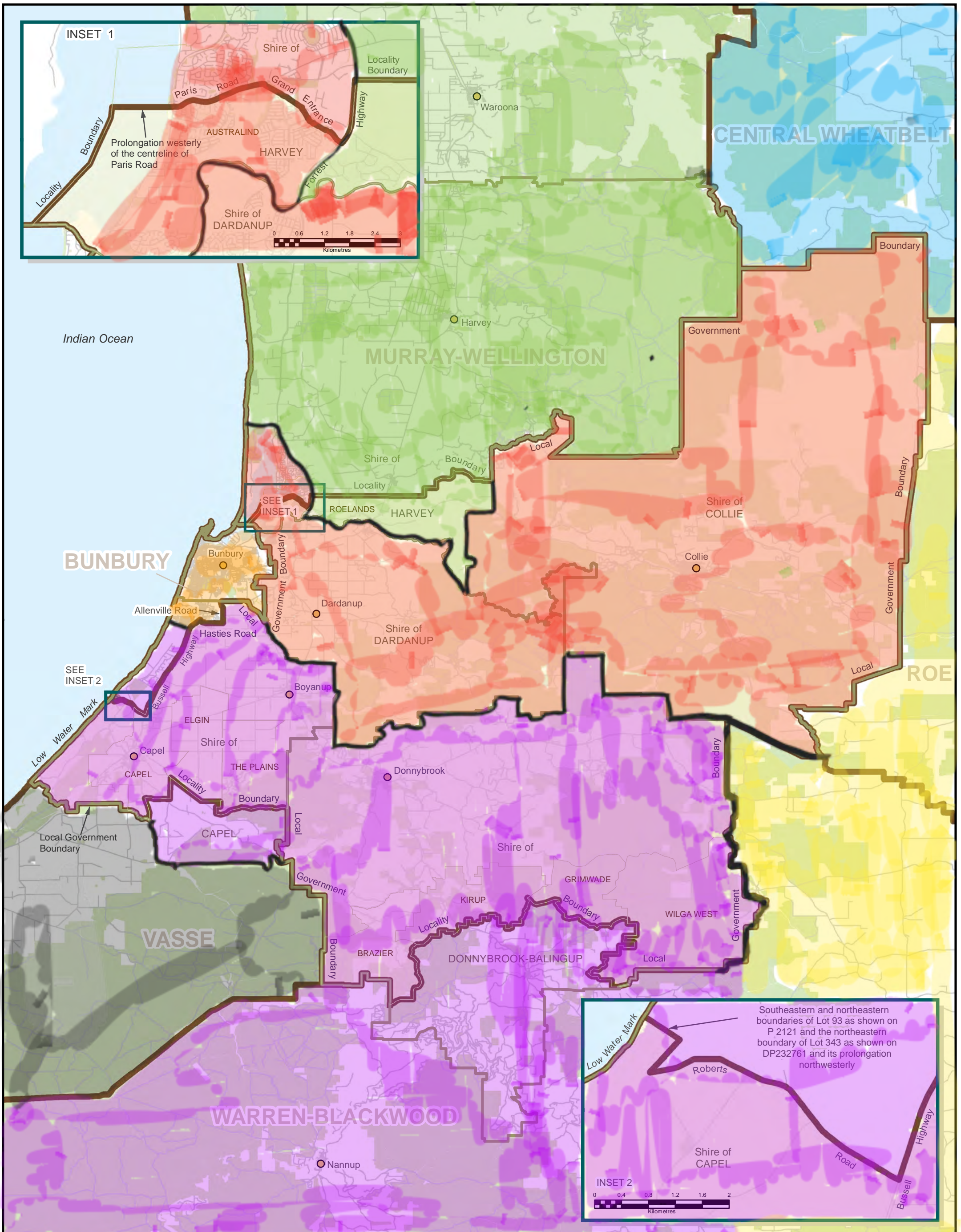
VALIDATION

Lodgement Date: 25/11/2019
 Gazetted Date: 27/11/2019
 Examined: *J. McNamee* 21/11/2019

Lead Consultant: Graphic Services
 Date

DEPOSITED PLAN
418217

SHEET 1 OF 1
 VERSION 1



TENURE TYPE: CROWN
 PLAN PURPOSE: STATUTORY
 PLAN OF:
District of COLLIE-PRESTON
 SOUTH WEST REGION
 WESTERN AUSTRALIA

ELECTORAL BOUNDARIES 2019

 Western Australian Electoral Commission
 0 3 6 9 12 15
 Kilometres

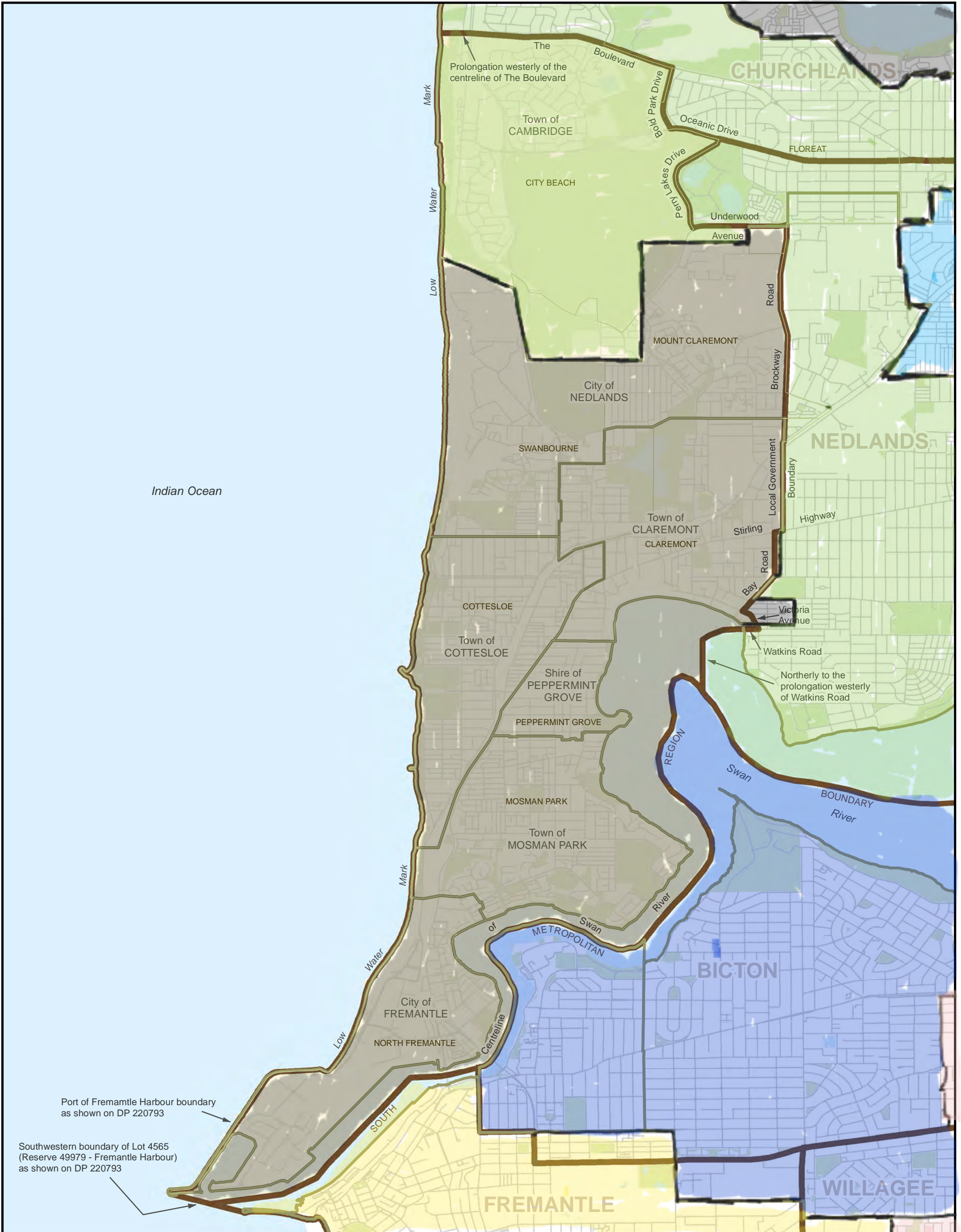
LEGEND

- Electoral District
- Reserve
- Waterway
- Road
- Townsite
- Local Government
- Locality

Coastal districts include offshore island areas
 Mid-river centrelines are approximate only
 All road boundaries use road centrelines unless otherwise described

VALIDATION
 Lodgement Date: 25/11/2019
 Gazettal Date: 27/11/2019
 Examined: *L. K. Hume* 21/11/2019
 Lead Consultant: Graphic Services
 Date

Landgate
 DEPOSITED PLAN
418176
 SHEET 1 OF 1
 VERSION 1



TENURE TYPE: CROWN
 PLAN PURPOSE: STATUTORY
 PLAN OF:
District of COTTESLOE
 NORTH METROPOLITAN REGION
 WESTERN AUSTRALIA

ELECTORAL BOUNDARIES 2019

 Western Australian Electoral Distribution Commission

0 0.3 0.6 0.9 1.2 1.5
 Kilometers

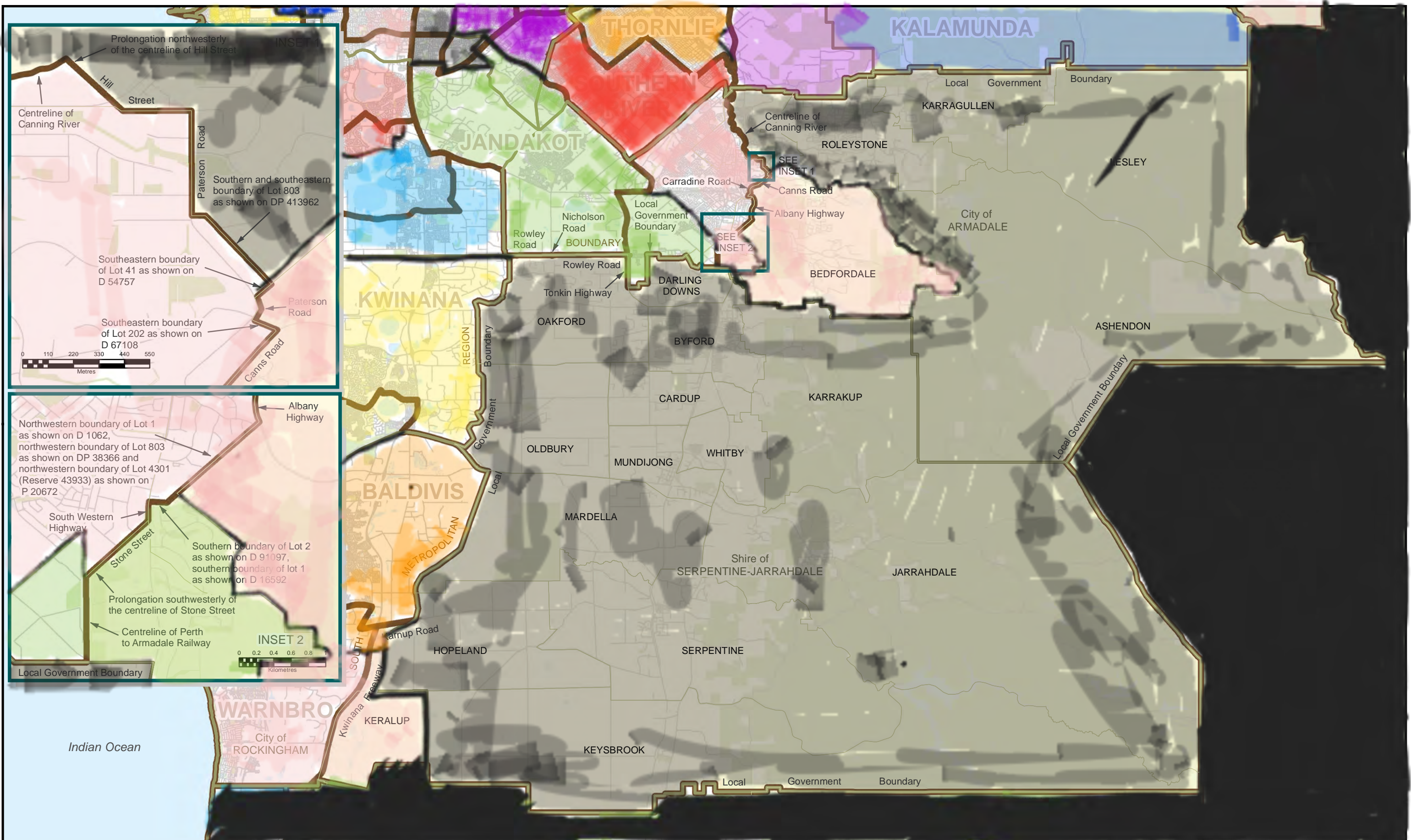
LEGEND

Electoral District	Reserve
NAME Local Government	Waterway
NAME Locality	Road

Coastal districts include offshore island areas
 Mid-river centrelines are approximate only
 All road boundaries use road centrelines unless otherwise described

VALIDATION
 Lodgement Date: 25/11/2019
 Gazettal Date: 27/11/2019
 Examined: *M. Hume* 21/11/2019
 Lead Consultant: M. Hume
 Graphic Services: Date

Landgate
 DEPOSITED PLAN
418188
 SHEET 1 OF 1 VERSION 1



TENURE TYPE: CROWN
 PLAN PURPOSE: STATUTORY

PLAN OF: **District of DARLING RANGE**
 EAST METROPOLITAN REGION
 WESTERN AUSTRALIA

ELECTORAL BOUNDARIES 2019

Western Australian Electoral Distribution Commission

LEGEND

- Electoral District
- Local Government
- Locality
- Reserve
- Waterway
- Road

Coastal districts include offshore island areas
 Mid-river centrelines are approximate only
 All road boundaries use road centrelines unless otherwise described

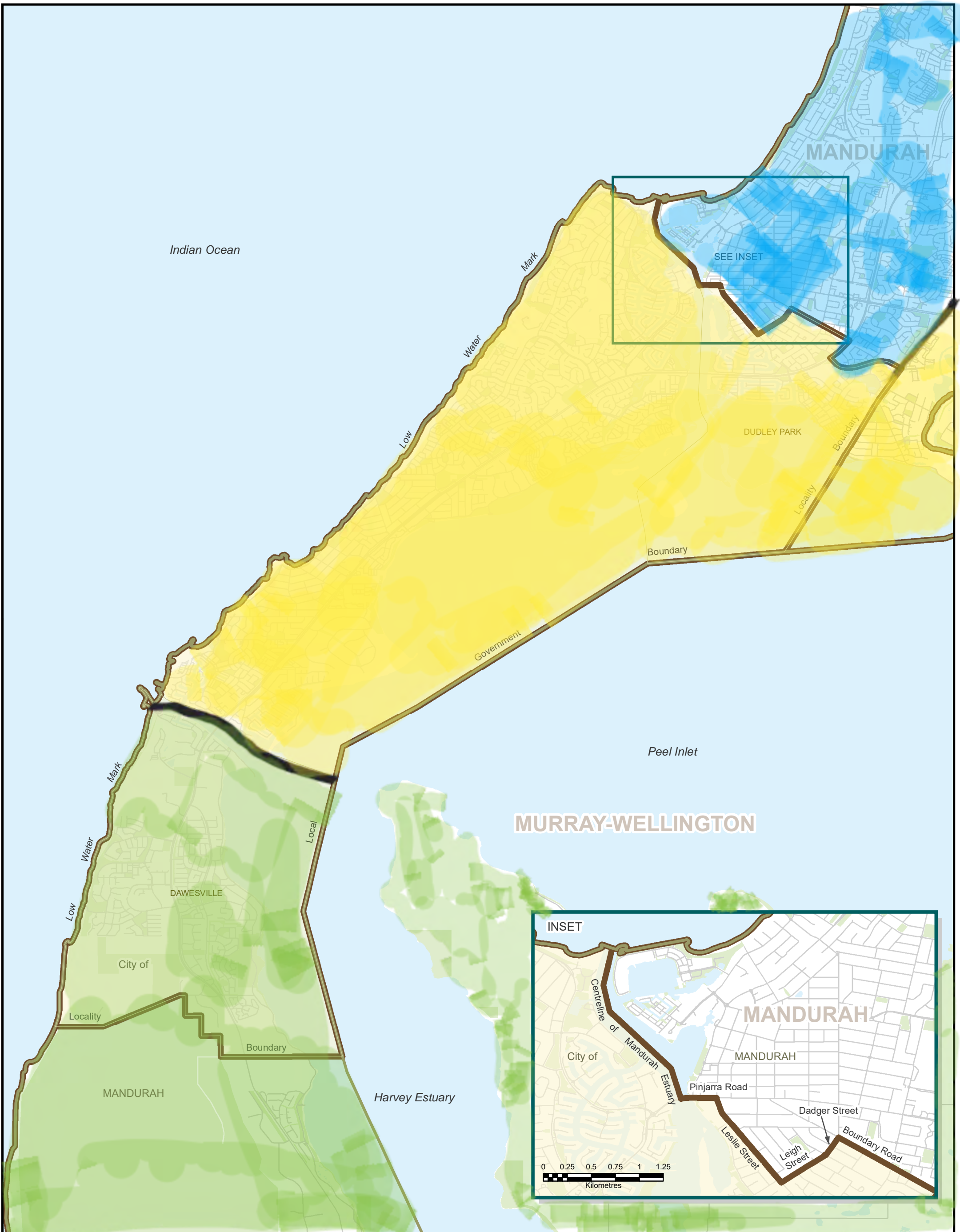
VALIDATION

Lodgement Date: 25/11/2019
 Gazettal Date: 27/11/2019
 Examined: *[Signature]* 21/11/2019
 Date

DEPOSITED PLAN

418201

SHEET 1 OF 1 VERSION 1



TENURE TYPE: CROWN
 PLAN PURPOSE: STATUTORY
 PLAN OF:
District of DAWESVILLE
 SOUTH WEST REGION
 WESTERN AUSTRALIA

ELECTORAL BOUNDARIES 2019

 Western Australian Electoral Distribution Commission

0 0.4 0.8 1.2 1.6 2
 Kilometres

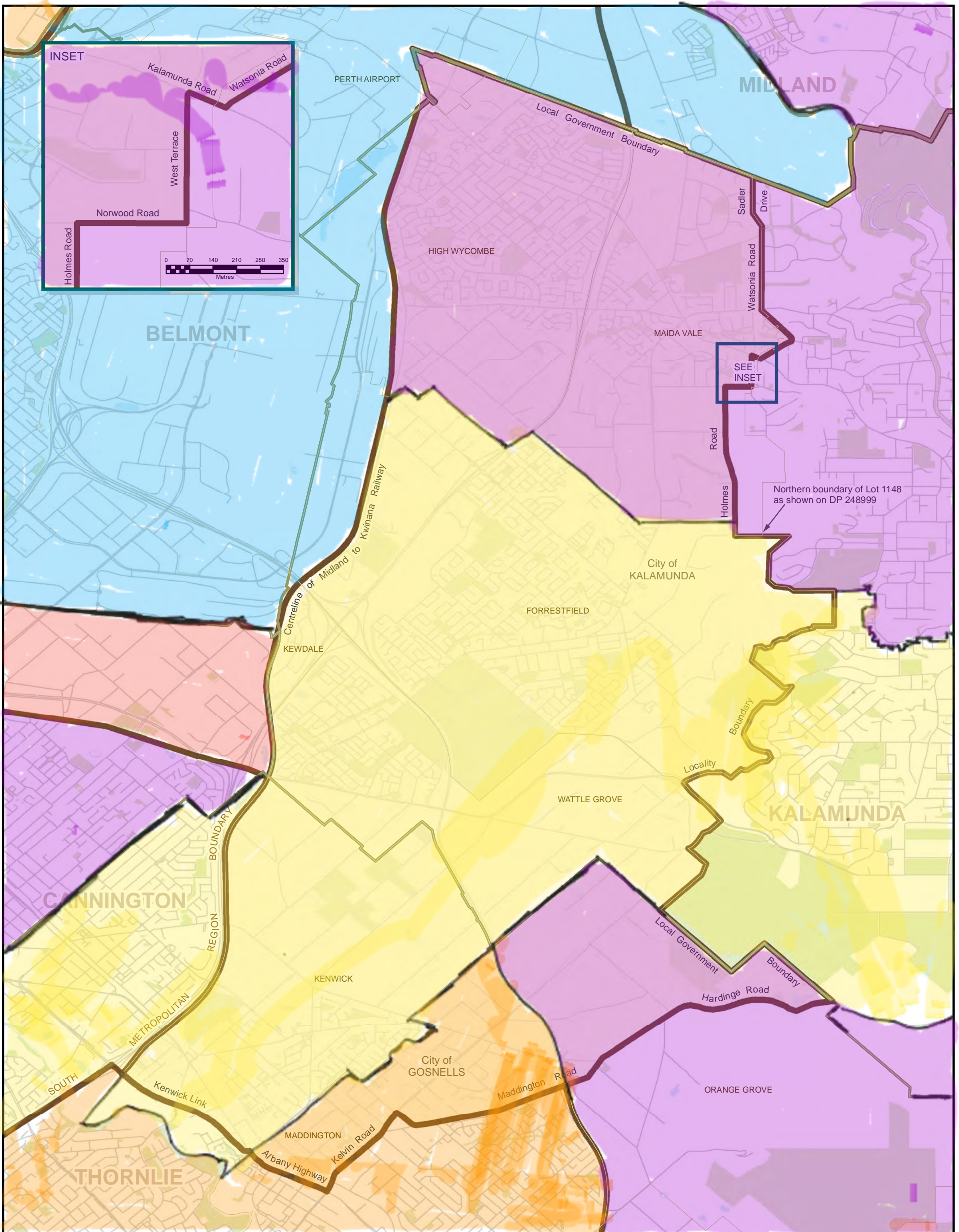
LEGEND

Electoral District	Reserve
Local Government	Waterway
Locality	Road

Coastal districts include offshore island areas
 Mid-river centrelines are approximate only
 All road boundaries use road centrelines unless otherwise described

VALIDATION
 Lodgement Date: 25/11/2019
 Gazettal Date: 27/11/2019
 Examined: *M. Heine* 21/11/2019
 Lead Consultant: M. Heine
 Graphic Services: Date

DEPOSITED PLAN
418177
 SHEET 1 OF 1 VERSION 1



TENURE TYPE: CROWN
 PLAN PURPOSE: STATUTORY
 PLAN OF:
District of FORRESTFIELD
 EAST METROPOLITAN REGION
 WESTERN AUSTRALIA

ELECTORAL BOUNDARIES 2019

 Western Australian Electoral Commission

0 0.4 0.8 1.2 1.6 2
 Kilometres

LEGEND

Electoral District	Reserve
Local Government	Waterway
Locality	Road

Coastal districts include offshore island areas
 Mid-river centrelines are approximate only
 All road boundaries use road centrelines unless otherwise described

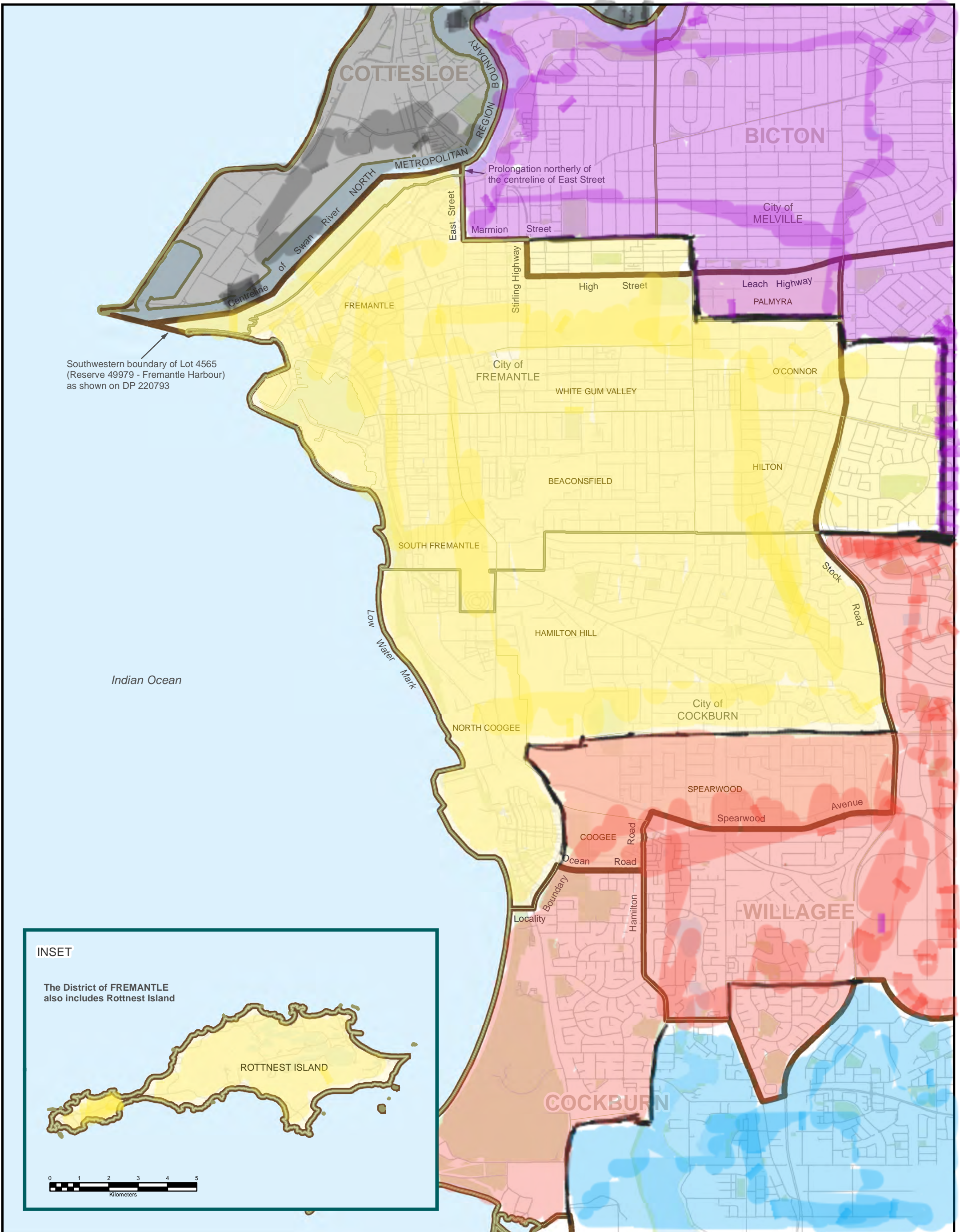
VALIDATION

Lodgement Date: 25/11/2019
 Gazettal Date: 27/11/2019
 Examined: *[Signature]* 21/11/2019
 Lead Consultant: Graphic Services
 Date

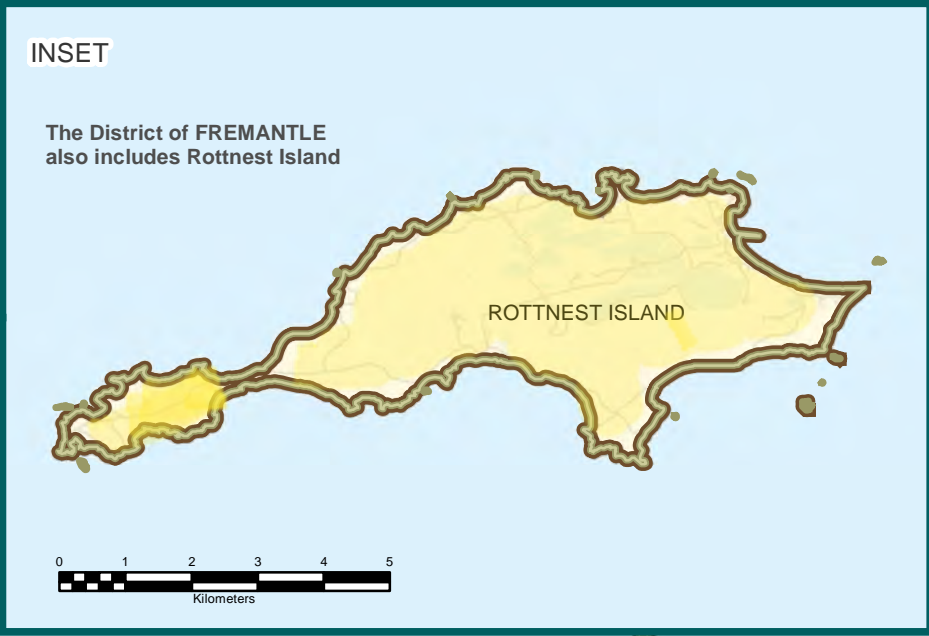
Landgate

DEPOSITED PLAN
418202

SHEET 1 OF 1
 VERSION 1



Southwestern boundary of Lot 4565 (Reserve 49979 - Fremantle Harbour) as shown on DP 220793



TENURE TYPE: CROWN
 PLAN PURPOSE: STATUTORY

PLAN OF:

**District of
 FREMANTLE**

SOUTH METROPOLITAN REGION
 WESTERN AUSTRALIA

ELECTORAL BOUNDARIES 2019

Western Australian Electoral Distribution Commission

LEGEND

- Electoral District
- Reserve
- Local Government
- Waterway
- Locality
- Road

Coastal districts include offshore island areas
 Mid-river centrelines are approximate only
 All road boundaries use road centrelines unless otherwise described

VALIDATION

Lodgement Date: 25/11/2019
 Gazettal Date: 27/11/2019
 Examined: 21/11/2019

Lead Consultant
 Graphic Services

Date

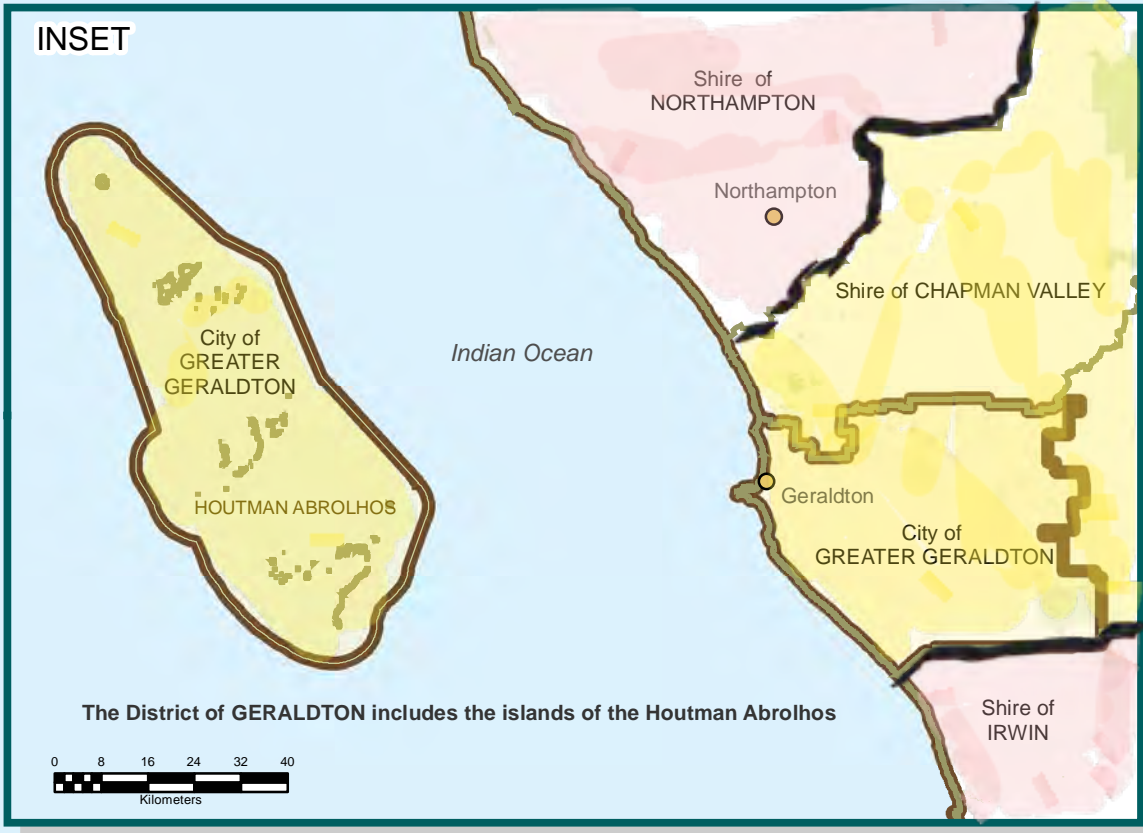
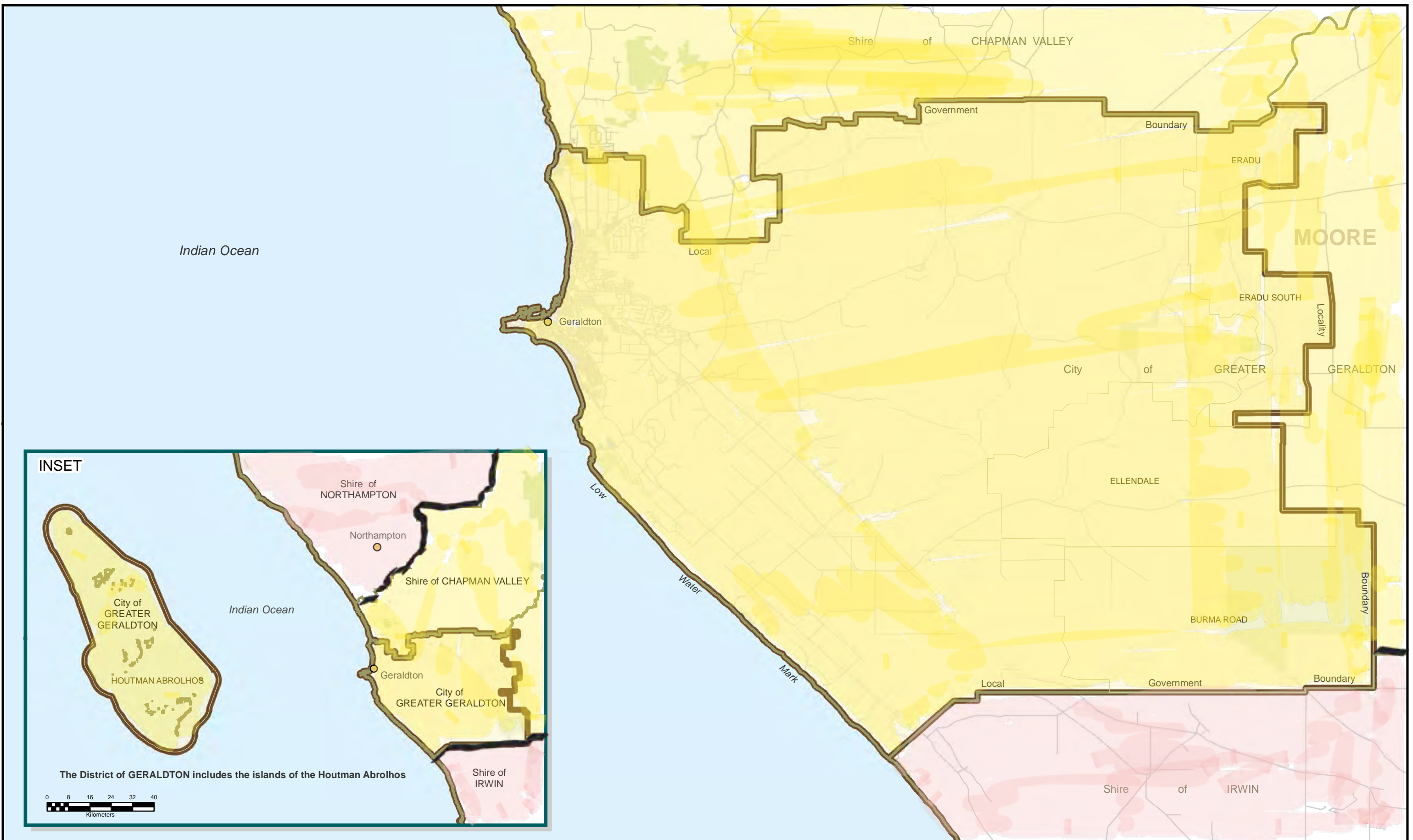
Landgate

DEPOSITED PLAN

418218

SHEET 1 OF 1

VERSION 1



TENURE TYPE: CROWN
 PLAN PURPOSE: STATUTORY

PLAN OF: **District of GERALDTON**
 AGRICULTURAL REGION
 WESTERN AUSTRALIA

ELECTORAL BOUNDARIES 2019 WA
 Western Australian Electoral Distribution Commission

LEGEND

- Electoral District
- Local Government
- Locality
- Reserve
- Waterway
- Road
- Townsite

Coastal districts include offshore island areas
 Mid-river centrelines are approximate only
 All road boundaries use road centrelines unless otherwise described

VALIDATION

Lodgement Date: 25/11/2019
 Gazettal Date: 27/11/2019
 Examined: 21/11/2019
 Date

Lead Consultant
 Graphic Services

DEPOSITED PLAN
418170

SHEET 1 OF 1 VERSION 1



TENURE TYPE: CROWN
 PLAN PURPOSE: STATUTORY

PLAN OF:

District of HILLARYS

NORTH METROPOLITAN REGION
 WESTERN AUSTRALIA

ELECTORAL BOUNDARIES 2019

Western Australian Electoral Distribution Commission

LEGEND

- Electoral District
- NAME Local Government
- NAME Locality
- Reserve
- Waterway
- Road

Coastal districts include offshore island areas
 Mid-river centrelines are approximate only
 All road boundaries use road centrelines unless otherwise described

VALIDATION

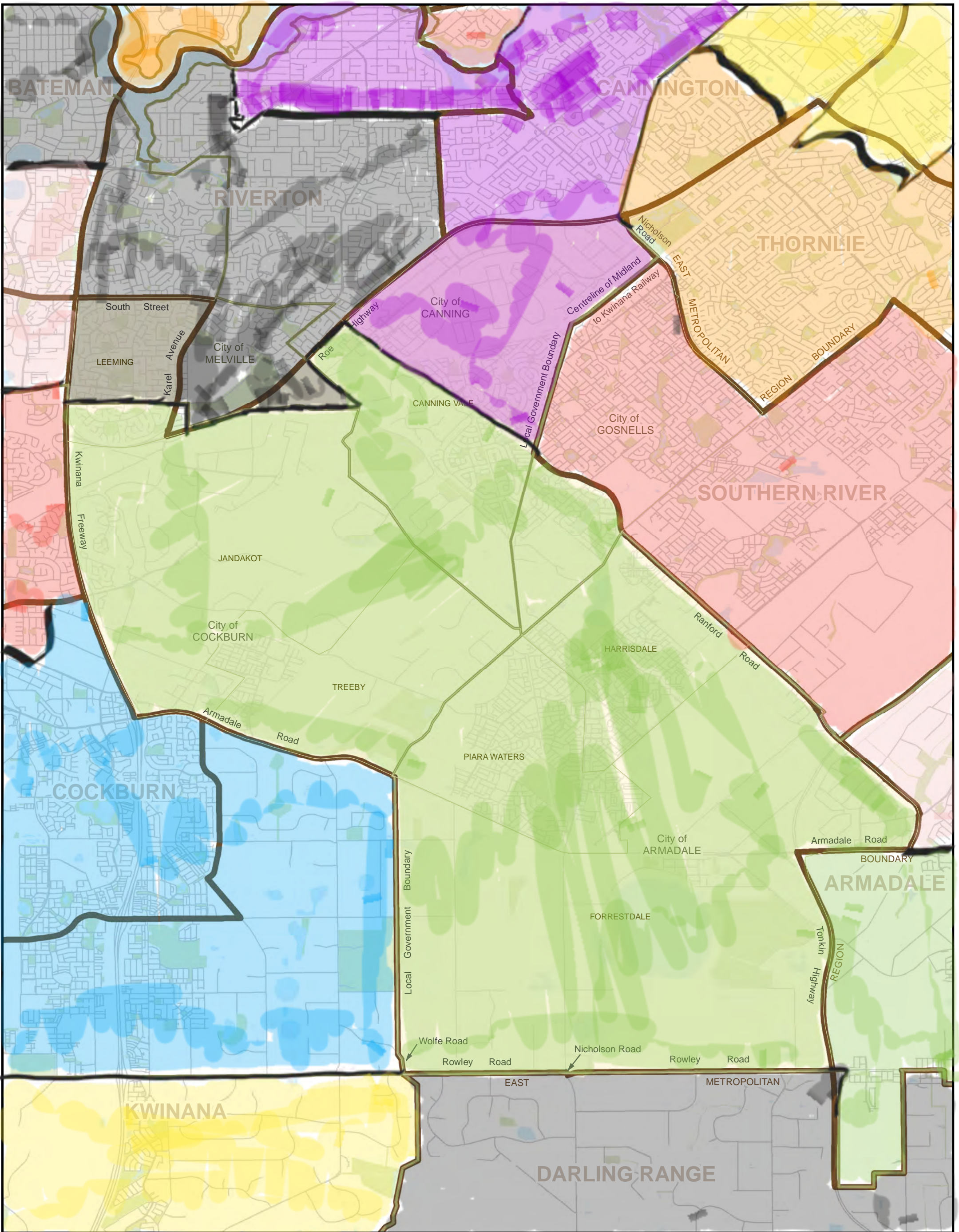
Lodgement Date: 25/11/2019
 Gazettal Date: 27/11/2019

Examined: *M. McNamee* 21/11/2019
 Lead Consultant: M. McNamee
 Graphic Services: Date

DEPOSITED PLAN

418189

SHEET 1 OF 1 VERSION 1



TENURE TYPE: CROWN
 PLAN PURPOSE: STATUTORY
 PLAN OF:
District of JANDAKOT
 SOUTH METROPOLITAN REGION
 WESTERN AUSTRALIA

ELECTORAL BOUNDARIES 2019

Western Australian Electoral Distribution Commission

LEGEND

- Electoral District
- Reserve
- Waterway
- Road
- NAME Local Government
- NAME Locality

Coastal districts include offshore island areas
 Mid-river centrelines are approximate only
 All road boundaries use road centrelines unless otherwise described

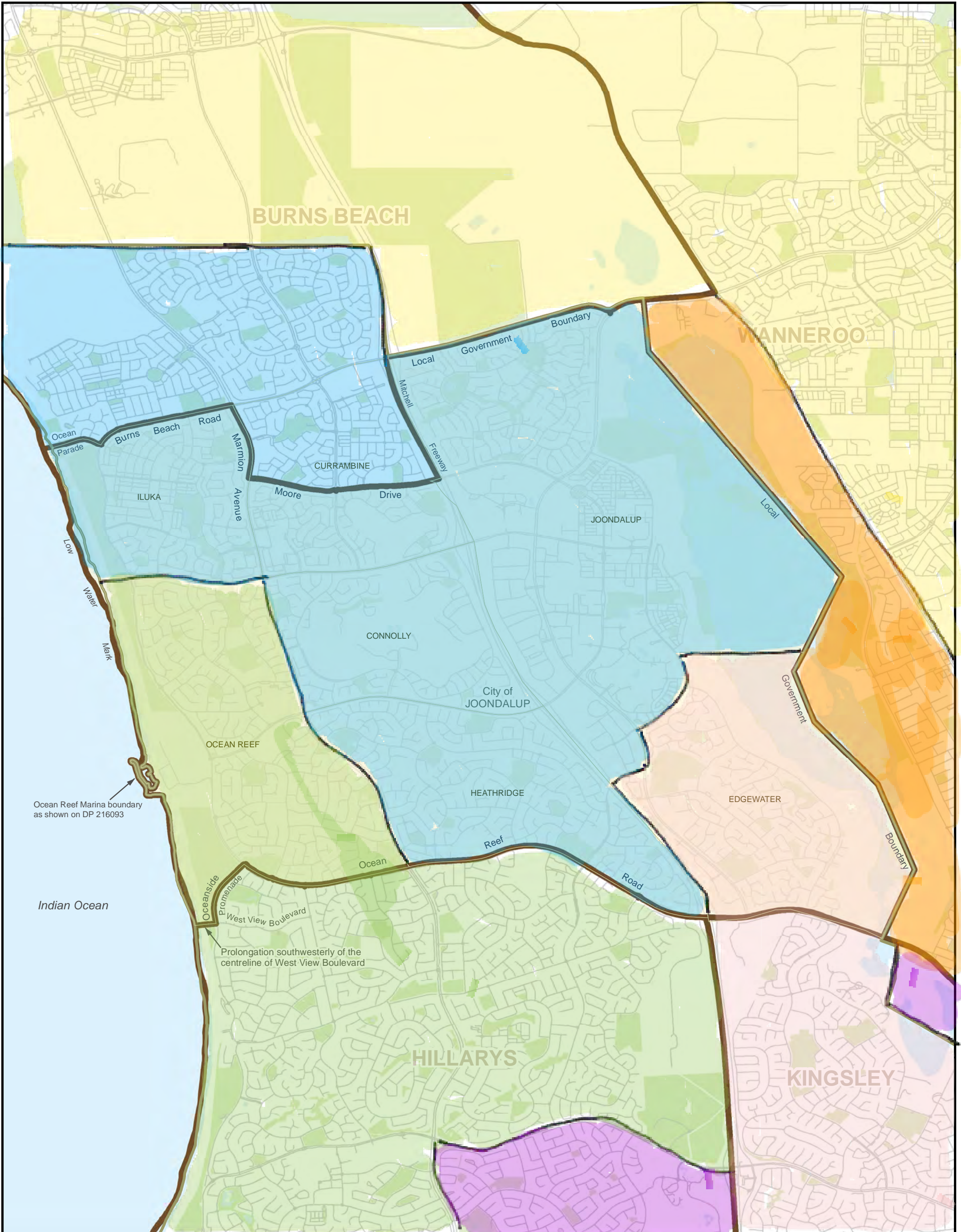
VALIDATION

Lodgement Date: 25/11/2019
 Gazettal Date: 27/11/2019
 Examined: *M. McNamee* 21/11/2019
 Lead Consultant: M. McNamee
 Graphic Services: Date

Landgate

DEPOSITED PLAN
418219

SHEET 1 OF 1 VERSION 1




Ocean Reef Marina boundary as shown on DP 216093


Indian Ocean

Prolongation southwesterly of the centreline of West View Boulevard




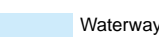


TENURE TYPE: CROWN
 PLAN PURPOSE: STATUTORY
 PLAN OF:
District of JOONDALUP
 NORTH METROPOLITAN REGION
 WESTERN AUSTRALIA

ELECTORAL BOUNDARIES 2019

 Western Australian Electoral Distribution Commission

0 0.25 0.5 0.75 1 1.25
 Kilometers



LEGEND

 Electoral District	 Reserve
 NAME Local Government	 Waterway
 NAME Locality	 Road

Coastal districts include offshore island areas
 Mid-river centrelines are approximate only
 All road boundaries use road centrelines unless otherwise described

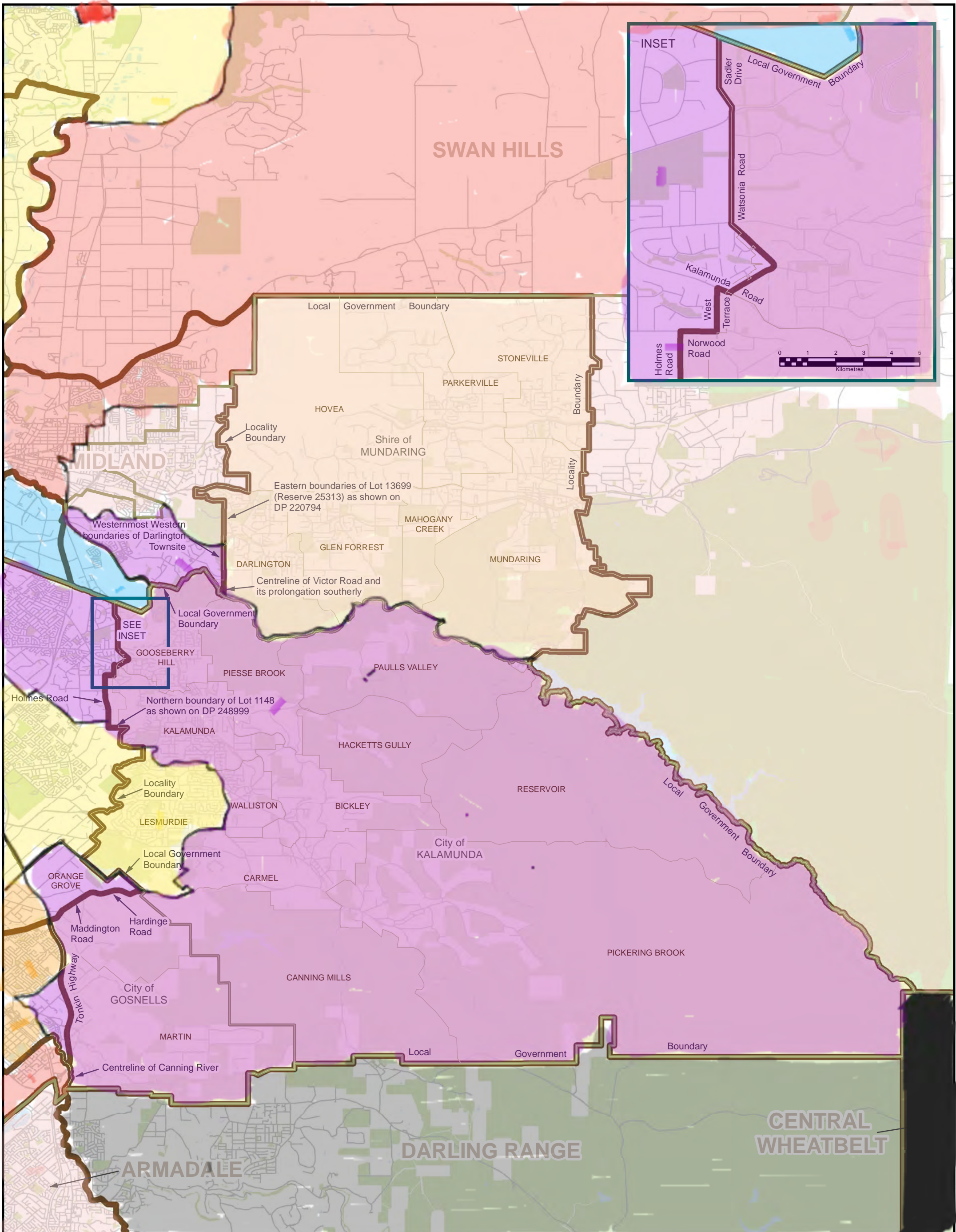
VALIDATION

Lodgement Date: 25/11/2019
 Gazettal Date: 27/11/2019
 Examined: *L. K. Hume* 21/11/2019
 Lead Consultant: L. K. Hume
 Graphic Services: Date

DEPOSITED PLAN
418190

SHEET 1 OF 1 VERSION 1



TENURE TYPE: CROWN
 PLAN PURPOSE: STATUTORY
 PLAN OF:
District of KALAMUNDA
 EAST METROPOLITAN REGION
 WESTERN AUSTRALIA

ELECTORAL BOUNDARIES 2019

Western Australian Electoral Distribution Commission

LEGEND

Electoral District	Reserve
Local Government	Waterway
Locality	Road

Coastal districts include offshore island areas
 Mid-river centrelines are approximate only
 All road boundaries use road centrelines unless otherwise described

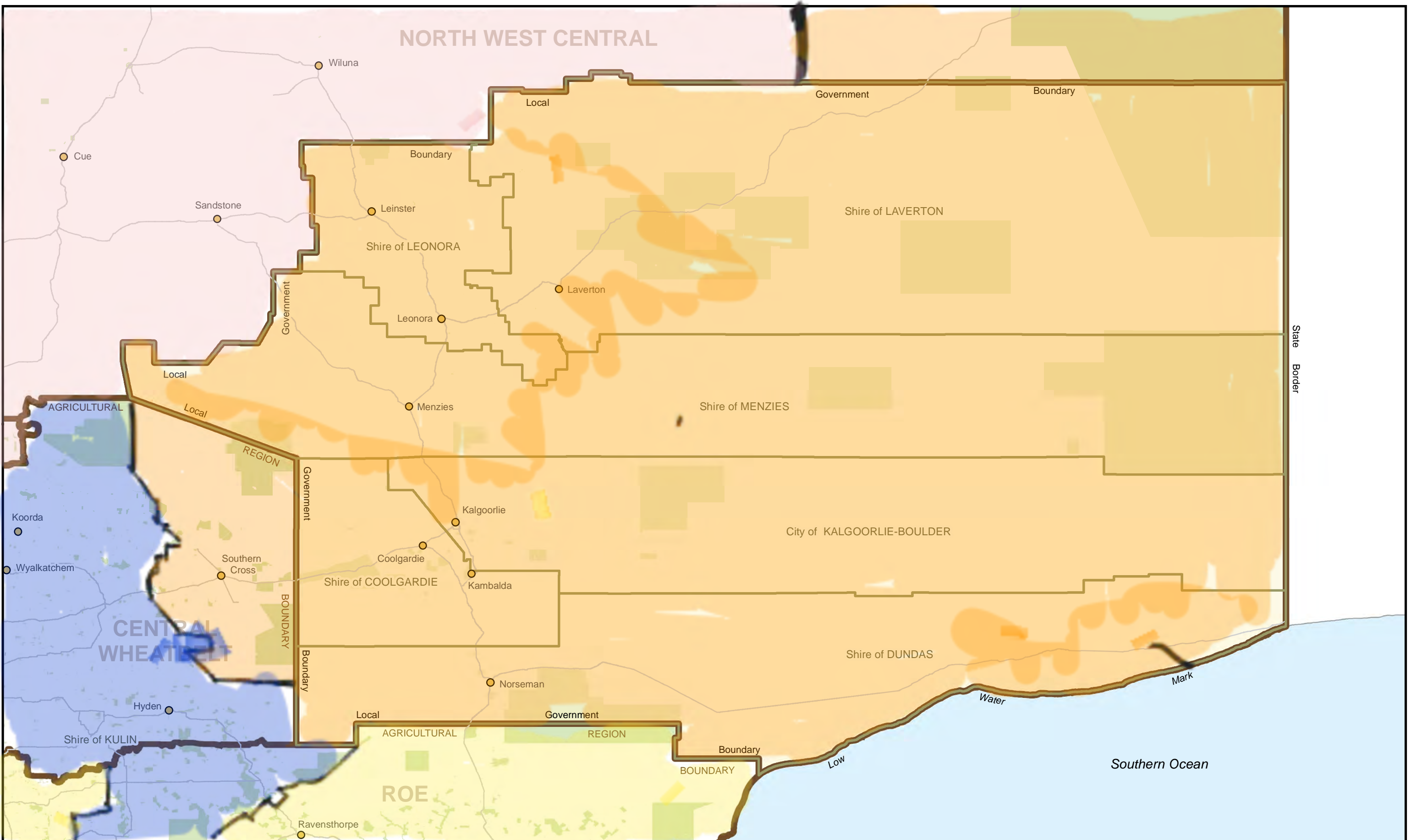
VALIDATION

Lodgement Date: 25/11/2019
 Gazettal Date: 27/11/2019
 Examined: *J. K. Heine* 21/11/2019
 Lead Consultant: J. K. Heine
 Graphic Services: Date

Landgate

DEPOSITED PLAN
418204

SHEET 1 OF 1 VERSION 1



TENURE TYPE: CROWN
 PLAN PURPOSE: STATUTORY

PLAN OF:
District of KALGOORLIE
 MINING AND PASTORAL REGION
 WESTERN AUSTRALIA

ELECTORAL BOUNDARIES 2019
 Western Australian Electoral Distribution Commission

LEGEND

- Electoral District
- Local Government
- Reserve
- Waterway
- Road
- Townsite

Coastal districts include offshore island areas
 Mid-river centrelines are approximate only
 All road boundaries use road centrelines unless otherwise described

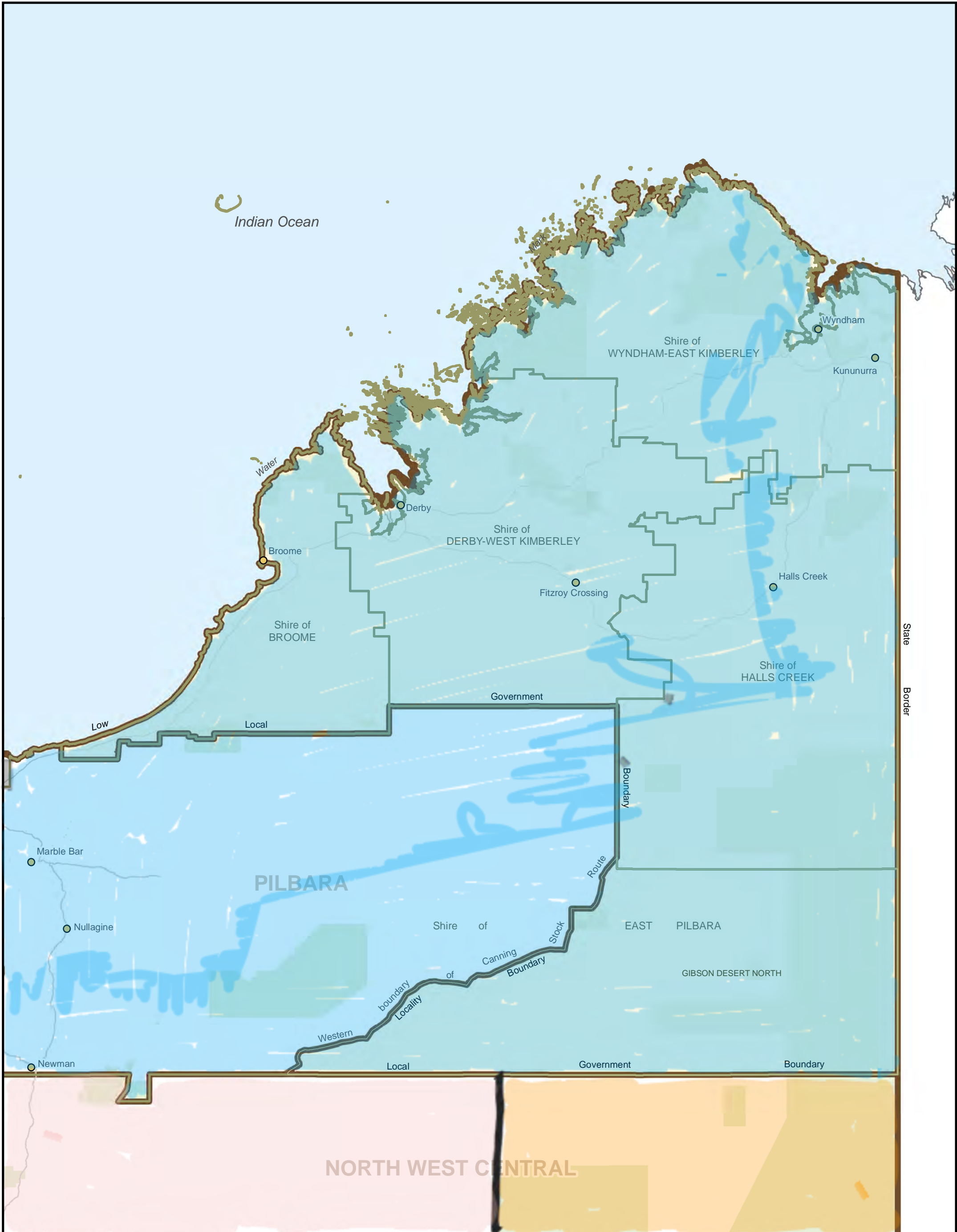
VALIDATION

Lodgement Date: 25/11/2019
 Gazetted Date: 27/11/2019
 Examined: *[Signature]* 21/11/2019
 Date

Lead Consultant
 Graphic Services

DEPOSITED PLAN
418164

SHEET 1 OF 1 VERSION 1



TENURE TYPE: CROWN
 PLAN PURPOSE: STATUTORY
 PLAN OF:
District of KIMBERLEY
 MINING AND PASTORAL REGION
 WESTERN AUSTRALIA

ELECTORAL BOUNDARIES 2019

 Western Australian Electoral Distribution Commission
 0 30 60 90 120 150
 Kilometers

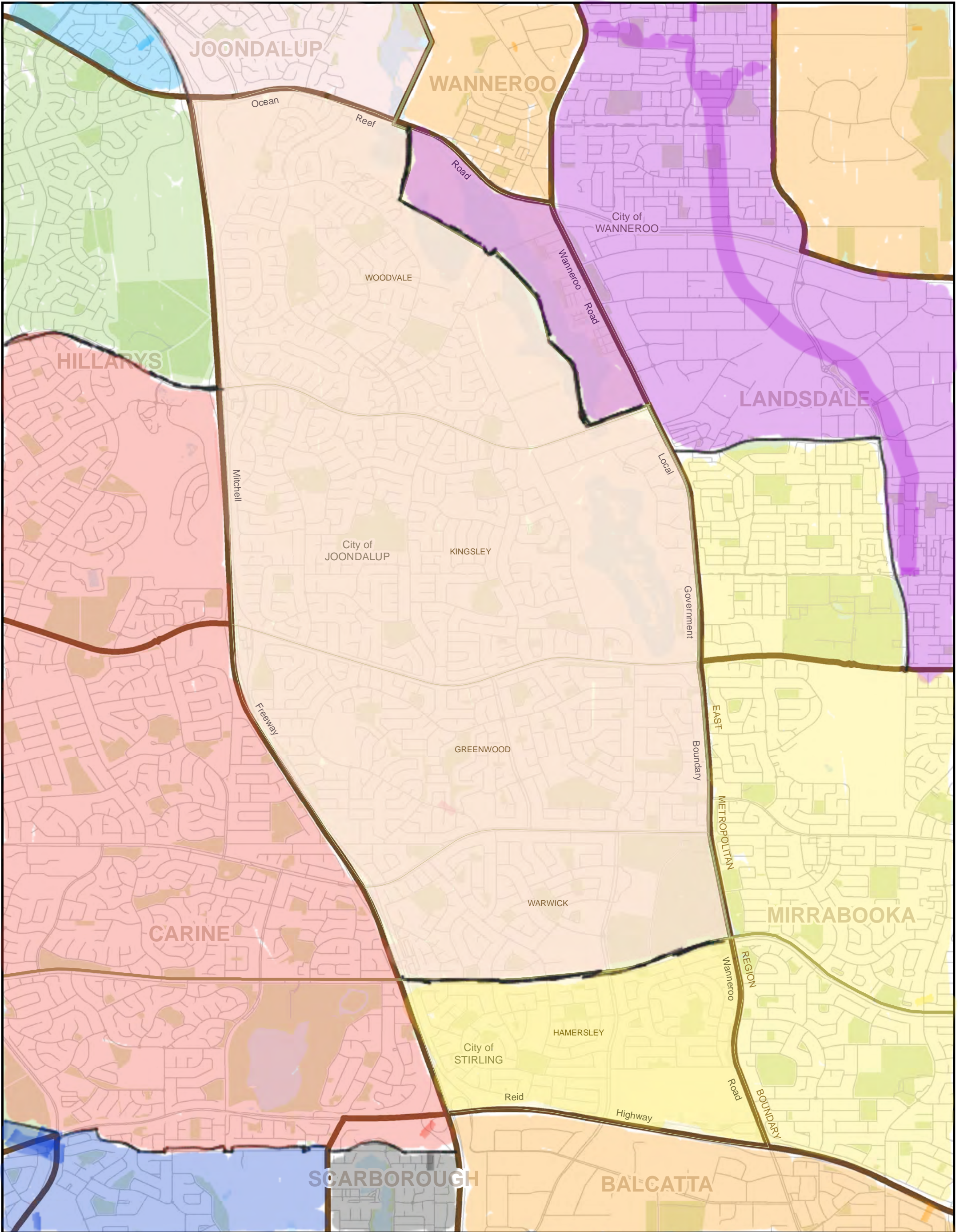
LEGEND

- Electoral District
- Reserve
- Waterway
- Road
- Townsite
- Local Government
- Locality

Coastal districts include offshore island areas
 Mid-river centrelines are approximate only
 All boundaries use road centrelines unless otherwise described

VALIDATION
 Lodgement Date: 25/11/2019
 Gazetted Date: 27/11/2019
 Examined: 21/11/2019
[Signature]
 Lead Consultant
 Graphic Services

DEPOSITED PLAN
418165
 SHEET 1 OF 1
 VERSION 1



TENURE TYPE: CROWN
 PLAN PURPOSE: STATUTORY
 PLAN OF:
District of KINGSLEY
 NORTH METROPOLITAN REGION
 WESTERN AUSTRALIA

ELECTORAL BOUNDARIES 2019

 Western Australian Electoral Commission

0 0.2 0.4 0.6 0.8 1
 Kilometers

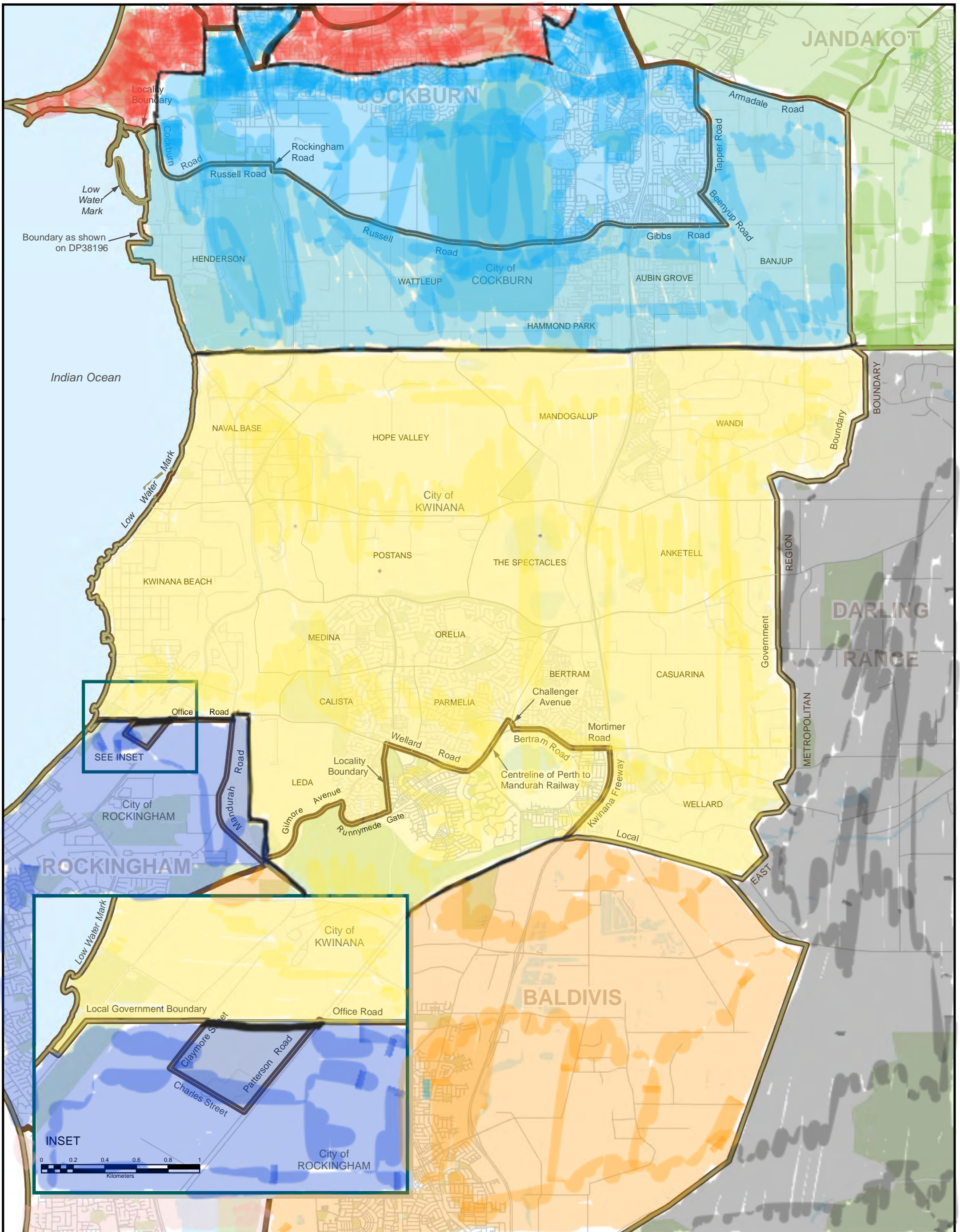
LEGEND

Electoral District	Reserve
NAME Local Government	Waterway
NAME Locality	Road

Coastal districts include offshore island areas
 Mid-river centrelines are approximate only
 All road boundaries use road centrelines unless otherwise described

VALIDATION
 Lodgement Date: 25/11/2019
 Gazettal Date: 27/11/2019
 Examined: *L. K. Hume* 21/11/2019
 Lead Consultant: L. K. Hume
 Graphic Services: Date

Landgate
 DEPOSITED PLAN
418191
 SHEET 1 OF 1 VERSION 1



TENURE TYPE: CROWN
 PLAN PURPOSE: STATUTORY
 PLAN OF: **District of KWINANA**
 SOUTH METROPOLITAN REGION
 WESTERN AUSTRALIA

ELECTORAL BOUNDARIES 2019

Western Australian Electoral Distribution Commission

LEGEND

- Electoral District
- NAME Local Government
- NAME Locality
- Reserve
- Waterway
- Road

Coastal districts include offshore island areas
 Mid-river centrelines are approximate only
 All road boundaries use road centrelines unless otherwise described

VALIDATION

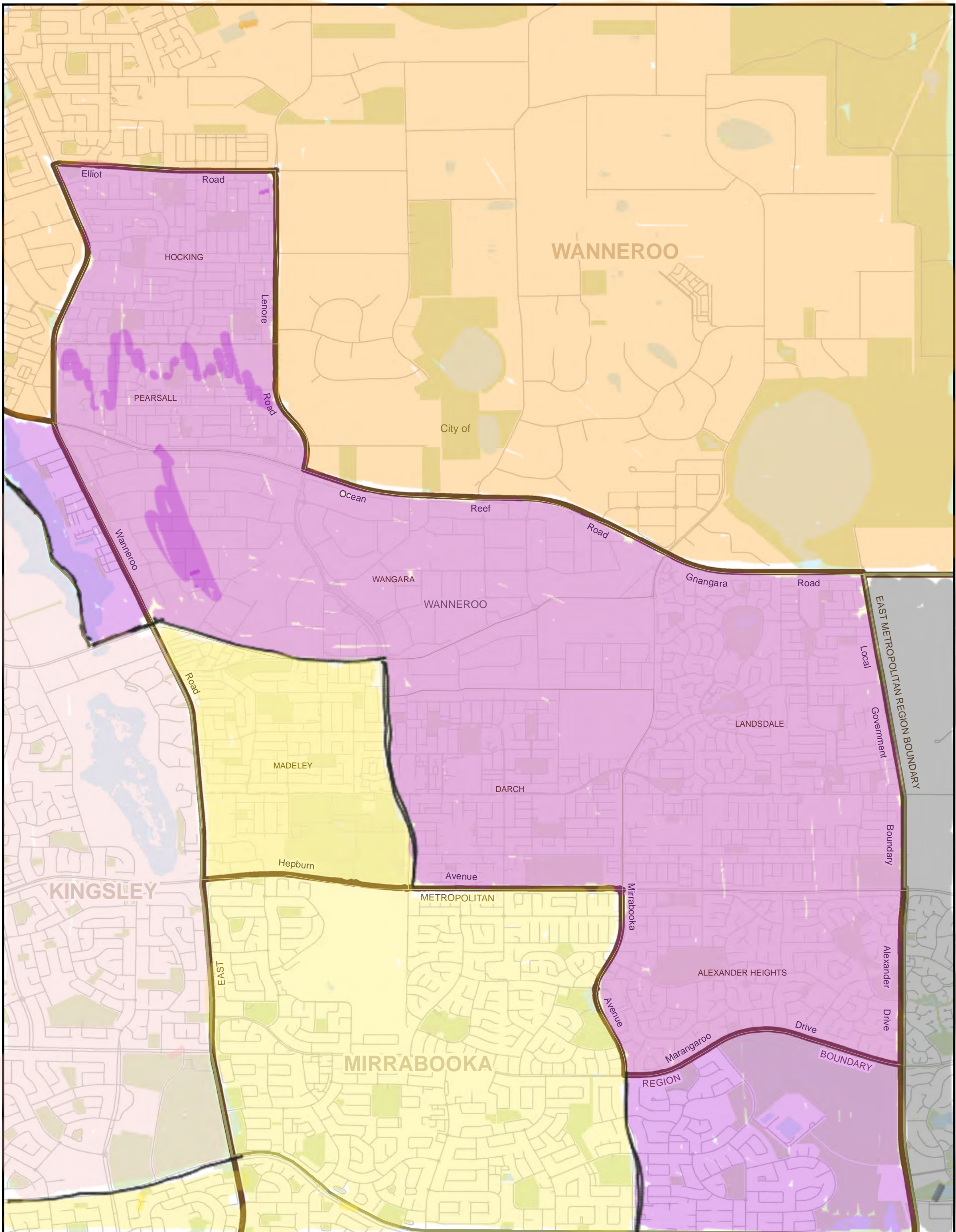
Lodgement Date: 25/11/2019
 Gazettal Date: 27/11/2019
 Examined: 21/11/2019

J. K. Home
 Lead Consultant
 Graphic Services

Date

DEPOSITED PLAN
418220

SHEET 1 OF 1 VERSION 1



TENURE TYPE: CROWN
 PLAN PURPOSE: STATUTORY
 PLAN OF:
District of LANDSDALE
 NORTH METROPOLITAN REGION
 WESTERN AUSTRALIA

ELECTORAL BOUNDARIES 2019

 Western Australian Electoral Distribution Commission

0 0.2 0.4 0.6 0.8 1
 Kilometers

LEGEND

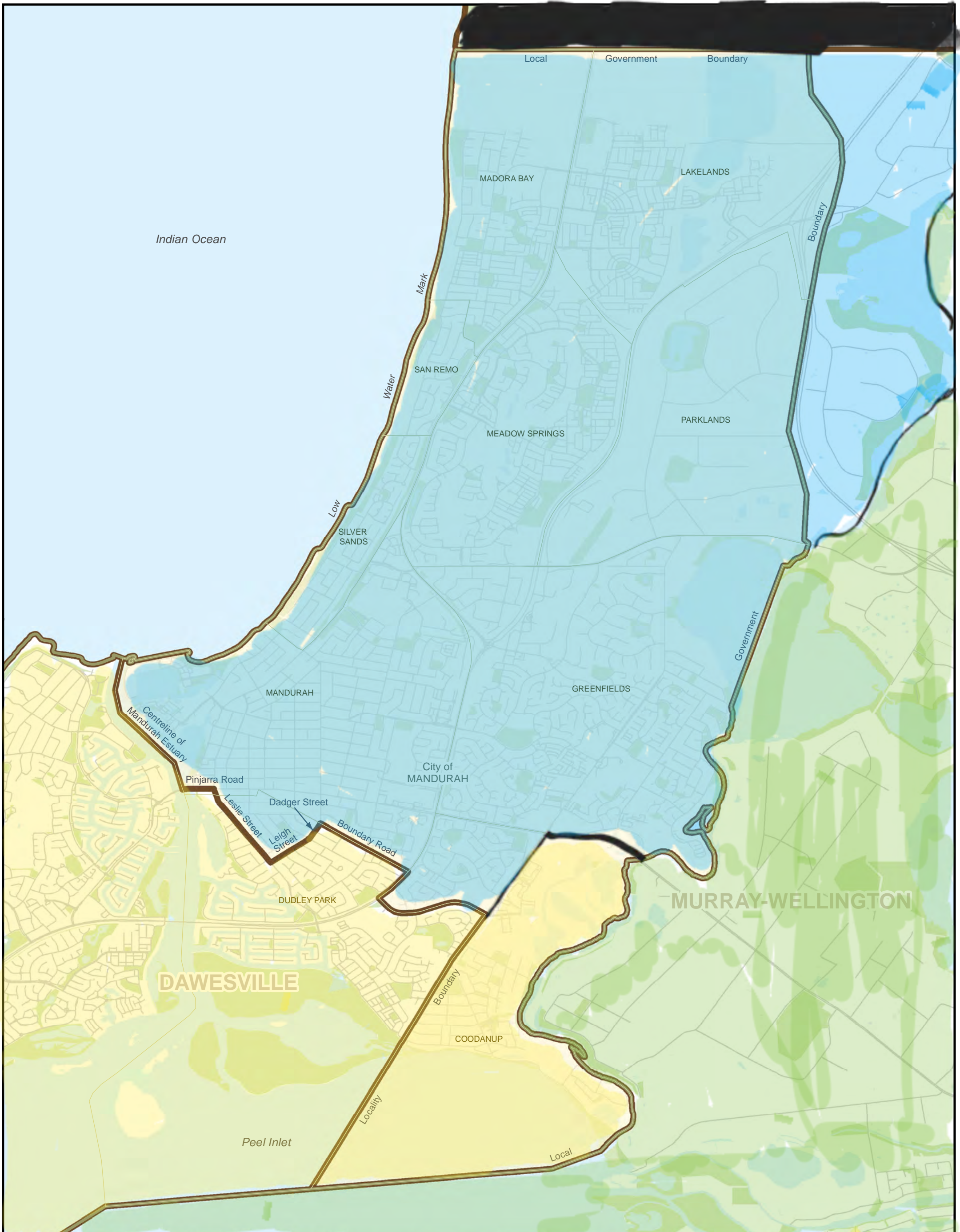
Electoral District	Reserve
NAME Local Government	Waterway
NAME Locality	Road

Coastal districts include offshore island areas
 Mid-river centrelines are approximate only
 All road boundaries use road centrelines unless otherwise described

VALIDATION
 Lodgement Date: 25/11/2019
 Gazettal Date: 27/11/2019
 Examined: *J. K. Hume* 21/11/2019
 Lead Consultant: J. K. Hume
 Graphic Services: Date

DEPOSITED PLAN
418192

SHEET 1 OF 1 VERSION 1



TENURE TYPE: CROWN
 PLAN PURPOSE: STATUTORY
 PLAN OF:
District of MANDURAH
 SOUTH WEST REGION
 WESTERN AUSTRALIA

ELECTORAL BOUNDARIES 2019

 Western Australian Electoral Distribution Commission

0 0.3 0.6 0.9 1.2 1.5
 Kilometers

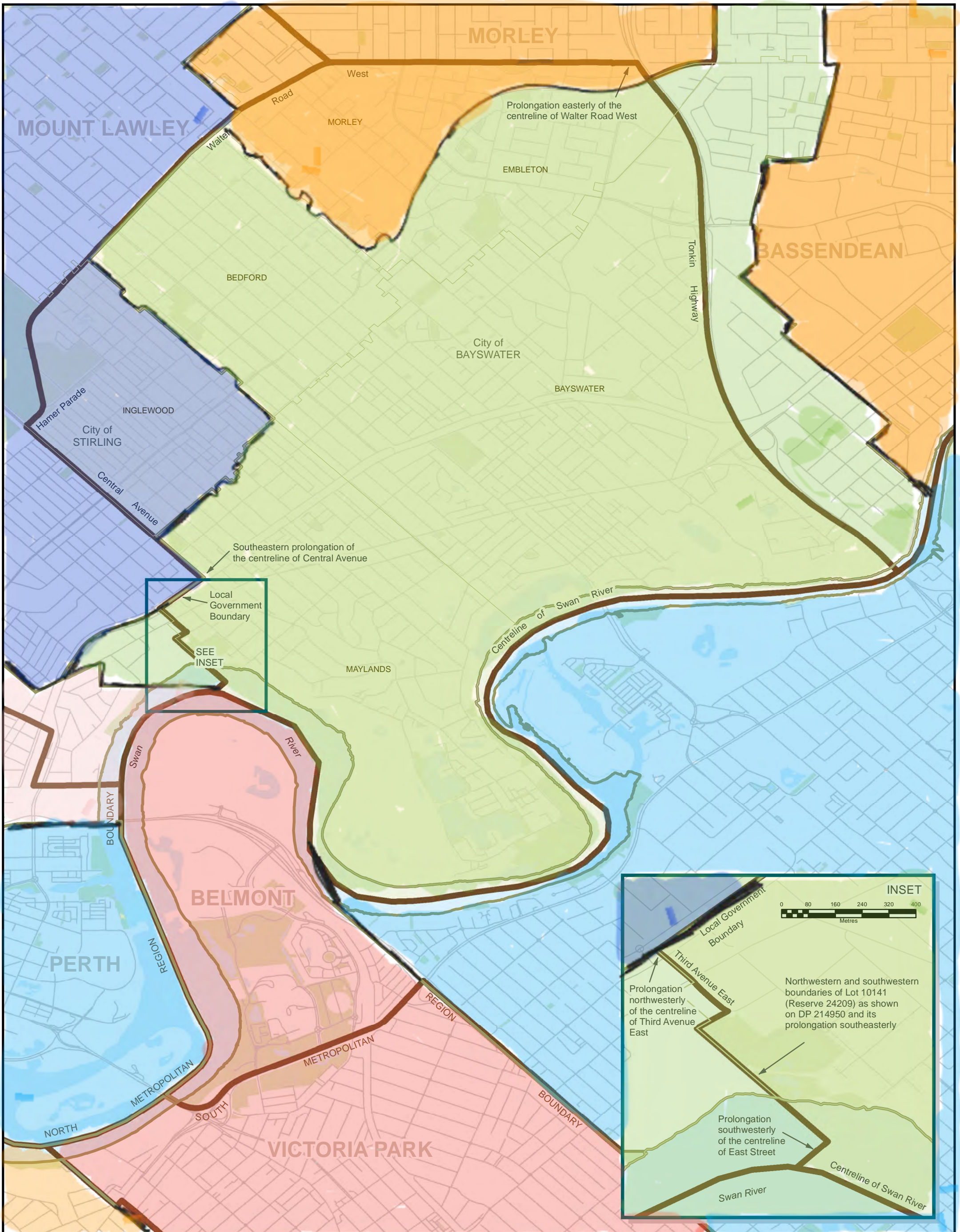
LEGEND

Electoral District	Reserve
Local Government	Waterway
Locality	Road

Coastal districts include offshore island areas
 Mid-river centrelines are approximate only
 All road boundaries use road centrelines unless otherwise described

VALIDATION
 Lodgement Date: 25/11/2019
 Gazettal Date: 27/11/2019
 Examined: *[Signature]* 21/11/2019
 Lead Consultant: *[Signature]*
 Graphic Services: *[Signature]*
 Date: _____

Landgate
 DEPOSITED PLAN
418178
 SHEET 1 OF 1
 VERSION 1



TENURE TYPE: CROWN
 PLAN PURPOSE: STATUTORY
 PLAN OF:
District of MAYLANDS
 EAST METROPOLITAN REGION
 WESTERN AUSTRALIA

ELECTORAL BOUNDARIES 2019

Western Australian Electoral Commission

LEGEND

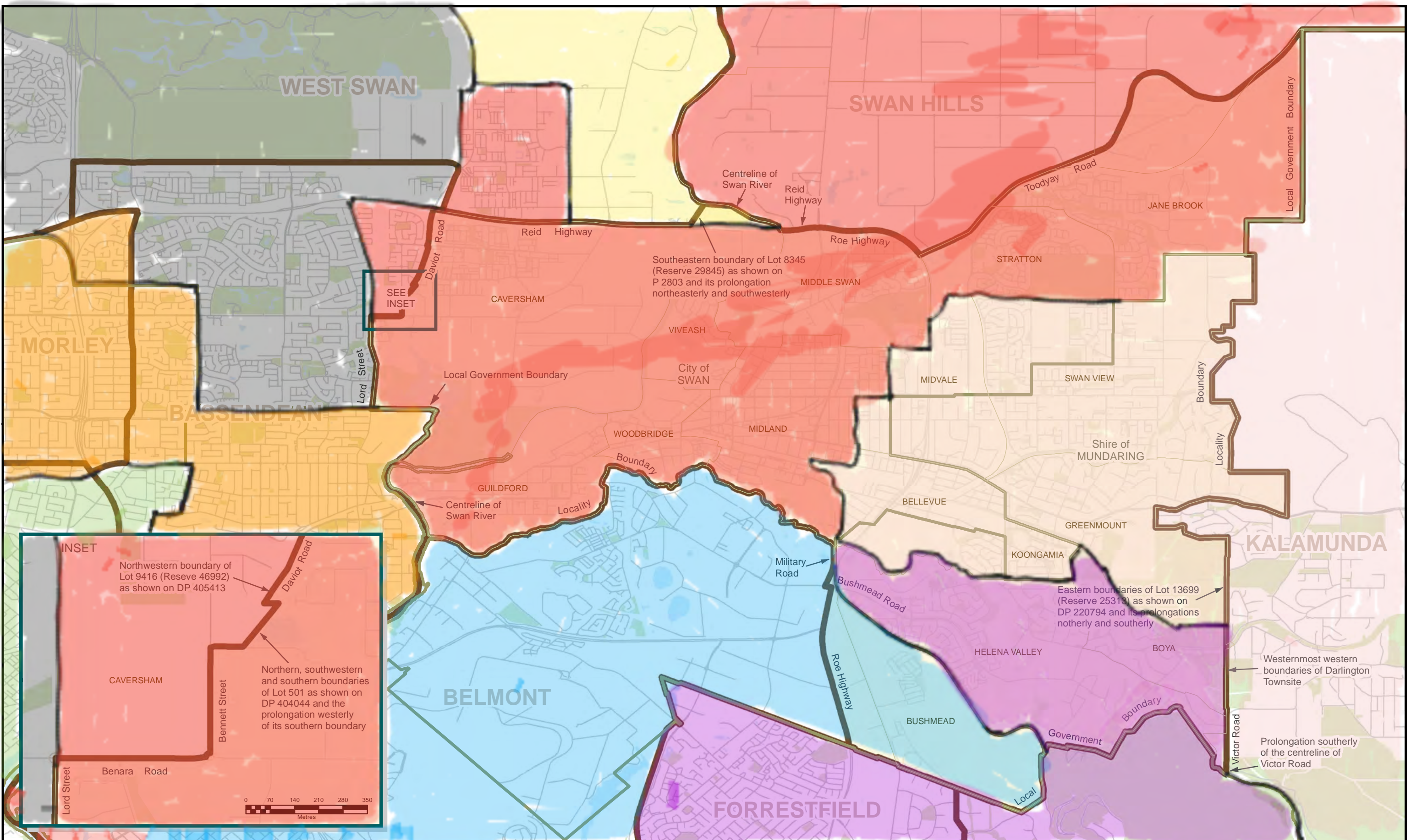
- Electoral District
- Local Government
- Locality
- Reserve
- Waterway
- Road

Coastal districts include offshore island areas
 Mid-river centrelines are approximate only
 All road boundaries use road centrelines unless otherwise described

VALIDATION

Lodgement Date: 25/11/2019
 Gazettal Date: 27/11/2019
 Examined: *[Signature]* 21/11/2019
 Lead Consultant: Graphic Services
 Date

DEPOSITED PLAN
418205
 SHEET 1 OF 1
 VERSION 1



TENURE TYPE: CROWN
PLAN PURPOSE: STATUTORY

PLAN OF: **District of MIDLAND**

EAST METROPOLITAN REGION
WESTERN AUSTRALIA

ELECTORAL BOUNDARIES 2019 WA
Western Australian Electoral Distribution Commission

0 0.4 0.8 1.2 1.6 2 Kilometres

N

LEGEND

- Electoral District
- Local Government
- Locality
- Reserve
- Waterway
- Road

Coastal districts include offshore island areas
Mid-river centrelines are approximate only
All road boundaries use road centrelines unless otherwise described

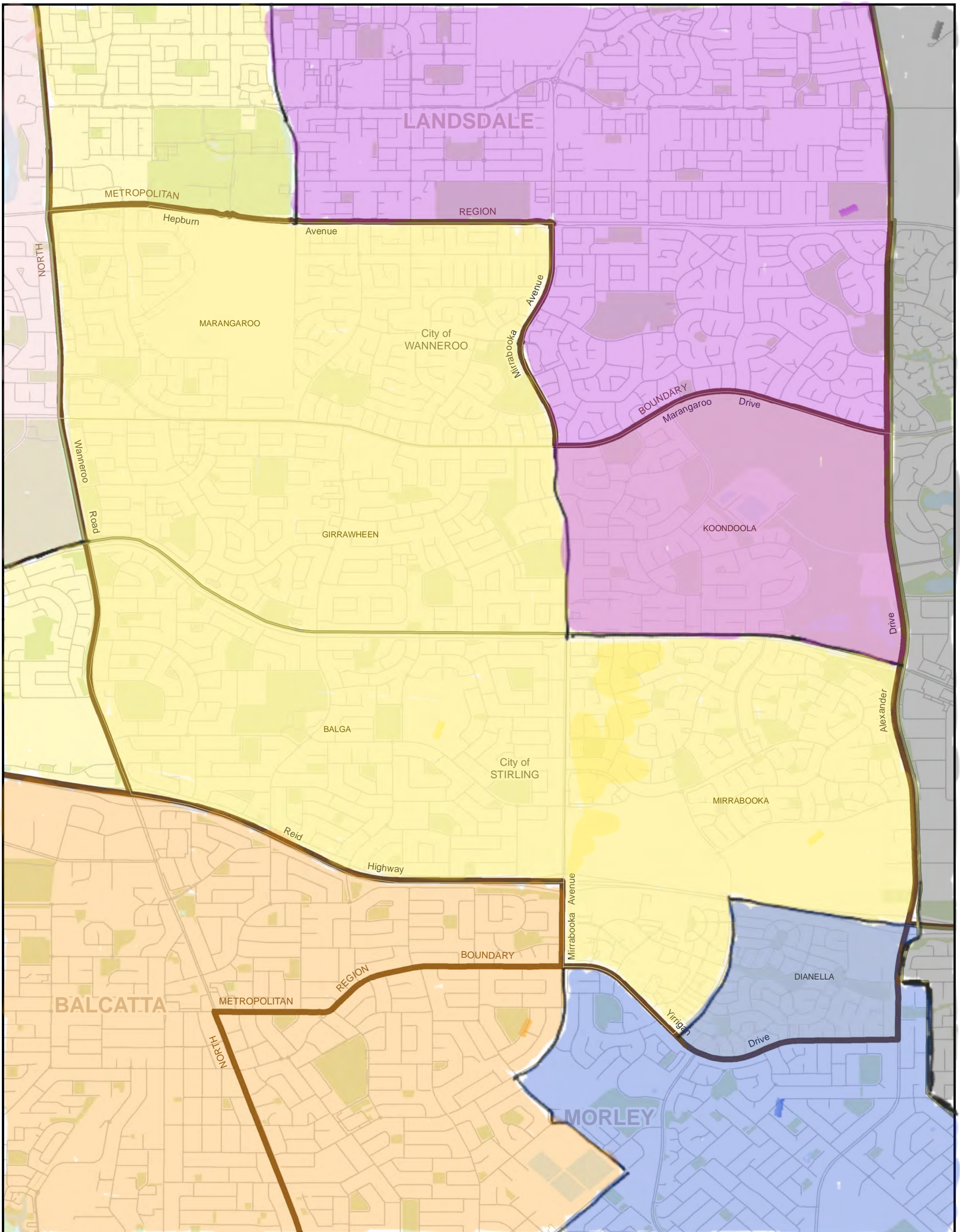
VALIDATION

Lodgement Date: 25/11/2019
Gazettal Date: 27/11/2019
Examined: *J. K. Heenan* 21/11/2019
Lead Consultant: J. K. Heenan
Graphic Services: Date

GOVERNMENT OF WESTERN AUSTRALIA
Landgate

DEPOSITED PLAN
418206

SHEET 1 OF 1
VERSION 1



TENURE TYPE: CROWN
 PLAN PURPOSE: STATUTORY
 PLAN OF:
District of MIRRABOOKA
 EAST METROPOLITAN REGION
 WESTERN AUSTRALIA

ELECTORAL BOUNDARIES 2019

Western Australian Electoral Distribution Commission

LEGEND

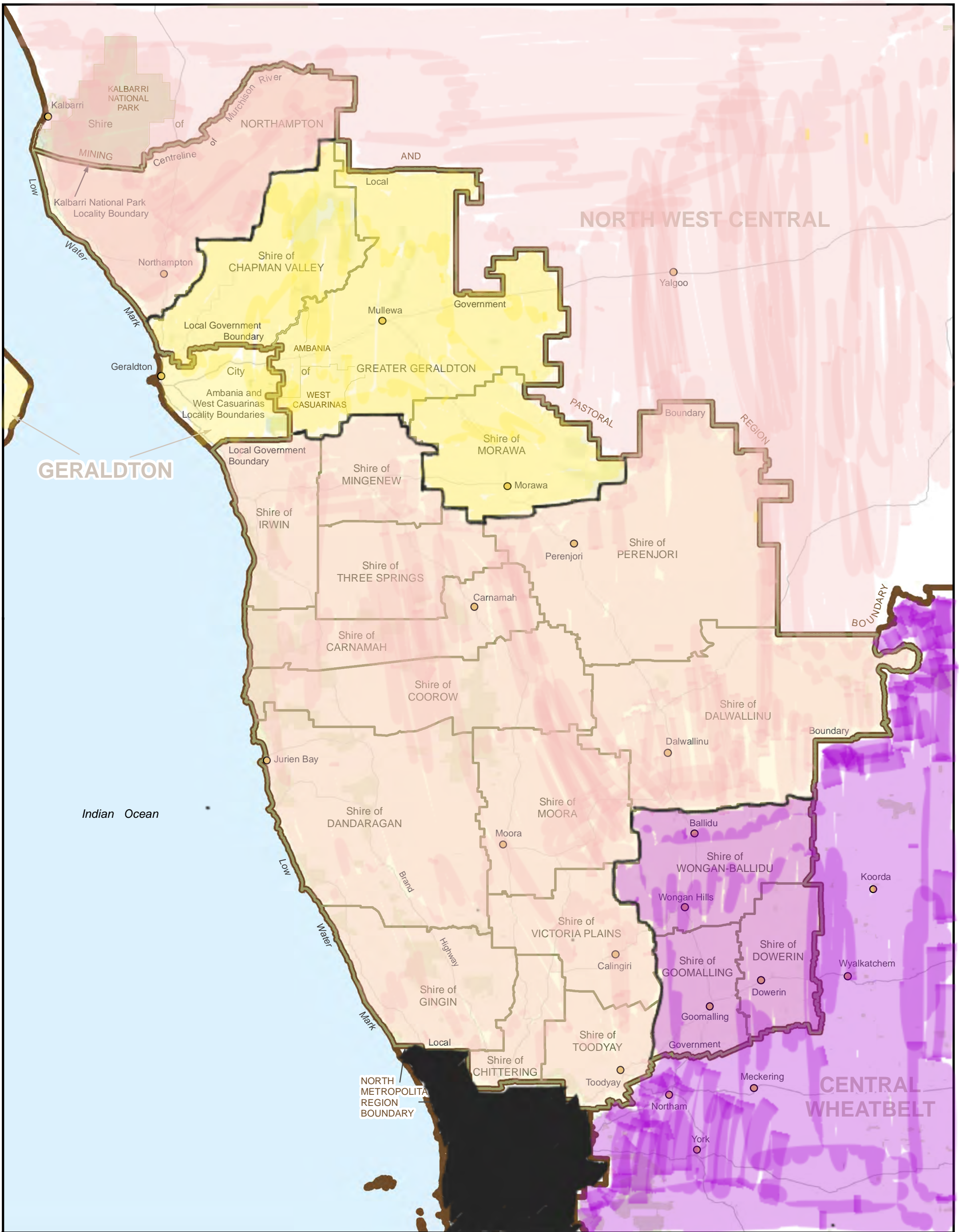
Electoral District	Reserve
Local Government	Waterway
Locality	Road

Coastal districts include offshore island areas
 Mid-river centrelines are approximate only
 All road boundaries use road centrelines unless otherwise described

VALIDATION

Lodgement Date: 25/11/2019
 Gazettal Date: 27/11/2019
 Examined: *J. K. Stone* 21/11/2019
 Lead Consultant: J. K. Stone
 Graphic Services: Date

DEPOSITED PLAN
418203
 SHEET 1 OF 1
 VERSION 1



TENURE TYPE: CROWN
 PLAN PURPOSE: STATUTORY
 PLAN OF: **District of MOORE**
 AGRICULTURAL REGION
 WESTERN AUSTRALIA

ELECTORAL BOUNDARIES 2019
 Western Australian Electoral Distribution Commission

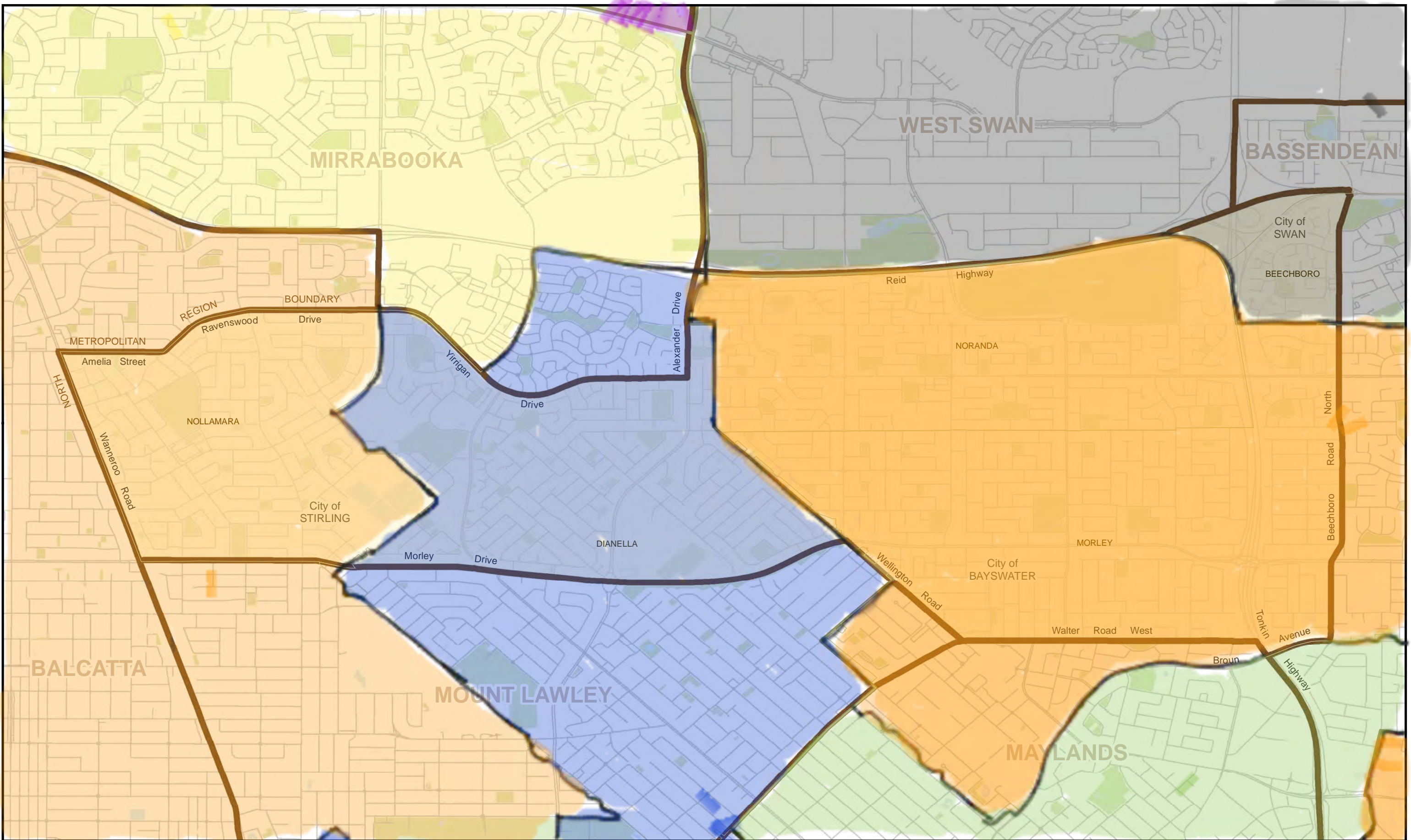
LEGEND

- Electoral District
- NAME Local Government
- NAME Locality
- Reserve
- Waterway
- Road
- Townsite

Coastal districts include offshore island areas
 Mid-river centrelines are approximate only
 All road boundaries use road centrelines unless otherwise described

VALIDATION
 Lodgement Date: 25/11/2019
 Gazettal Date: 27/11/2019
 Examined: *[Signature]* 21/11/2019
 Lead Consultant: Graphic Services
 Date

DEPOSITED PLAN
418171
 SHEET 1 OF 1 VERSION 1



TENURE TYPE: CROWN
 PLAN PURPOSE: STATUTORY

PLAN OF: **District of MORLEY**

EAST METROPOLITAN REGION
 WESTERN AUSTRALIA

ELECTORAL BOUNDARIES 2019

Western Australian Electoral Distribution Commission

LEGEND

- Electoral District
- Reserve
- Local Government
- Waterway
- Locality
- Road

Coastal districts include offshore island areas
 Mid-river centrelines are approximate only
 All road boundaries use road centrelines unless otherwise described

VALIDATION

Lodgement Date: 25/11/2019
 Gazettal Date: 27/11/2019
 Examined: *[Signature]* 21/11/2019
 Date

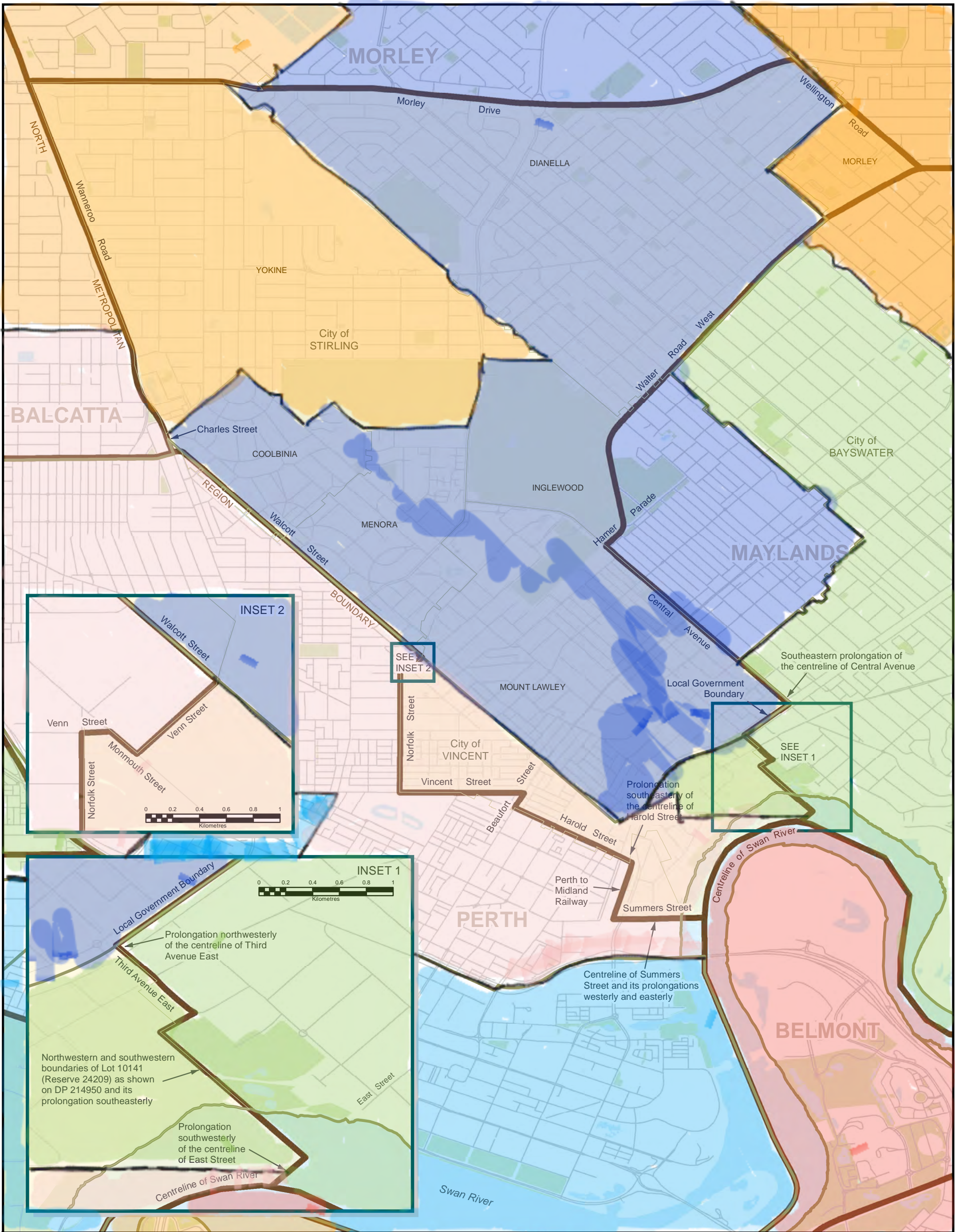
Lead Consultant
 Graphic Services

DEPOSITED PLAN

418207

SHEET 1 OF 1

VERSION 1



TENURE TYPE: CROWN
 PLAN PURPOSE: STATUTORY
 PLAN OF:
District of MOUNT LAWLEY
 EAST METROPOLITAN REGION
 WESTERN AUSTRALIA

ELECTORAL BOUNDARIES 2019

Western Australian Electoral Distribution Commission

LEGEND

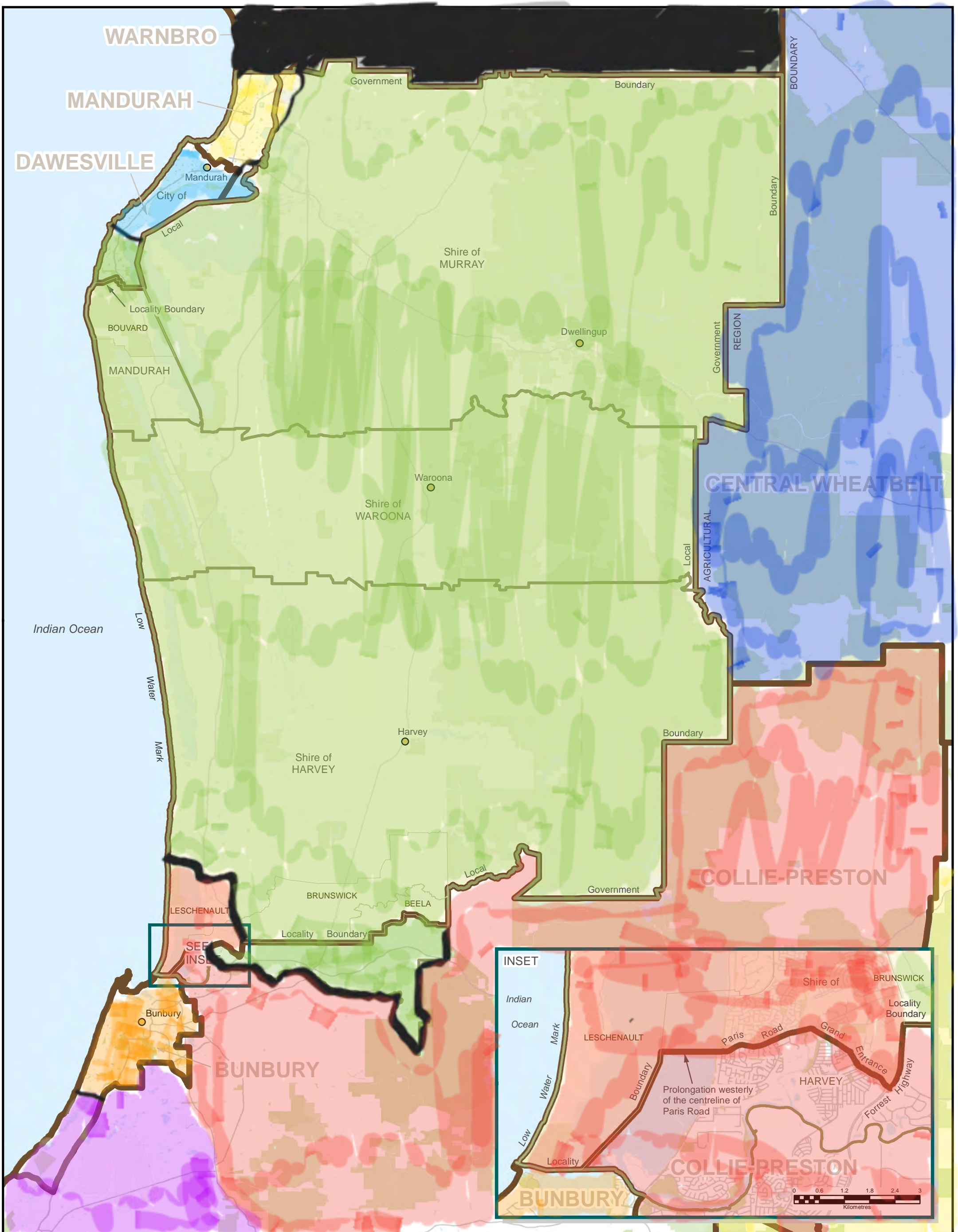
- Electoral District
- Reserve
- Local Government
- Waterway
- Locality
- Road

Coastal districts include offshore island areas
 Mid-river centrelines are approximate only
 All road boundaries use road centrelines unless otherwise described

VALIDATION

Lodgement Date: 25/11/2019
 Gazettal Date: 27/11/2019
 Examined: *[Signature]* 21/11/2019
 Lead Consultant: Graphic Services
 Date

DEPOSITED PLAN
418208
 SHEET 1 OF 1
 VERSION 1



TENURE TYPE: CROWN
 PLAN PURPOSE: STATUTORY
 PLAN OF: **District of MURRAY-WELLINGTON**
 SOUTH WEST REGION
 WESTERN AUSTRALIA

ELECTORAL BOUNDARIES 2019

Western Australian Electoral Distribution Commission

LEGEND

- Electoral District
- Reserve
- Waterway
- Road
- Townsite
- Local Government
- Locality

Coastal districts include offshore island areas
 Mid-river centrelines are approximate only
 All road boundaries use road centrelines unless otherwise described

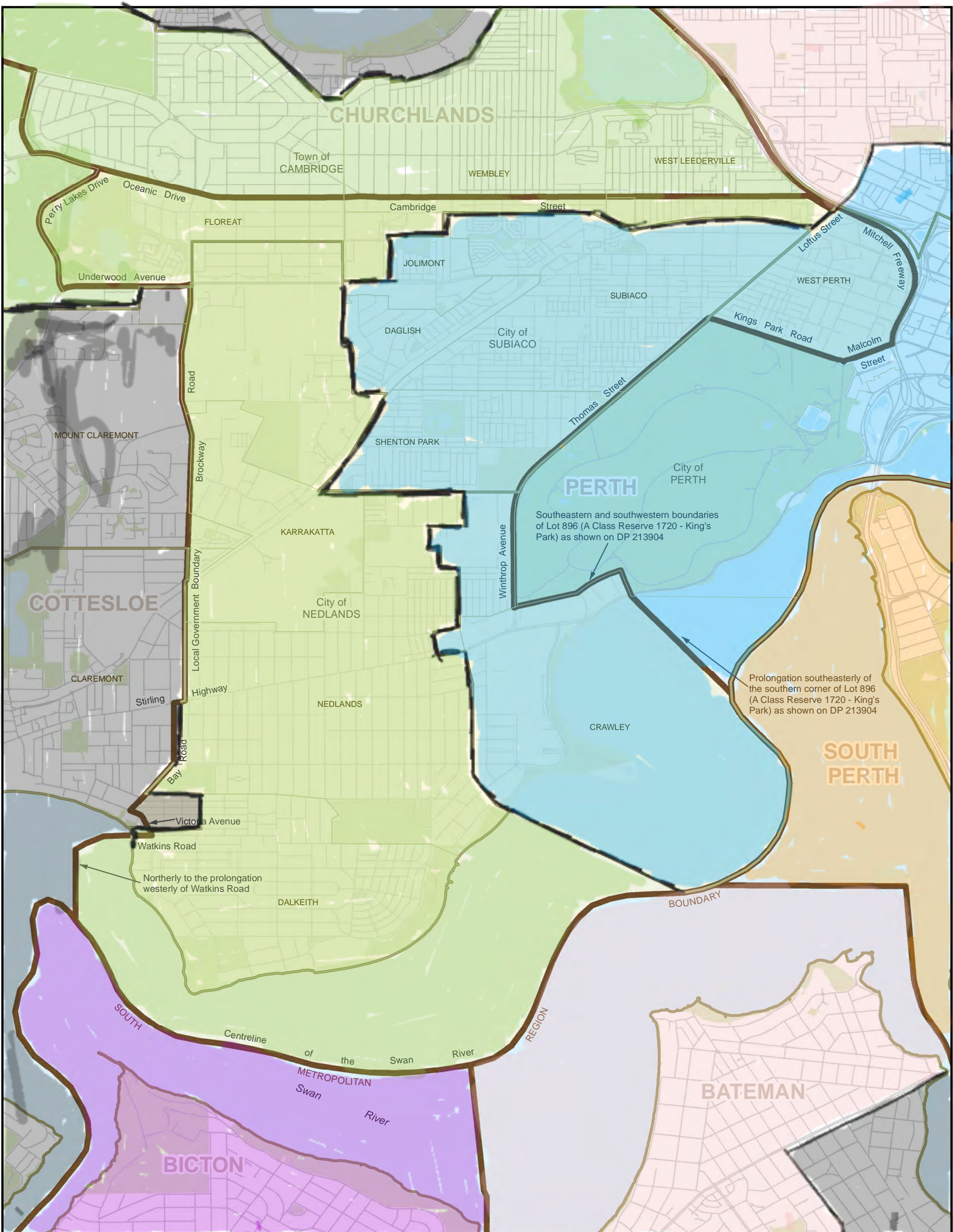
VALIDATION

Lodgement Date: 25/11/2019
 Gazettal Date: 27/11/2019
 Examined: *M. McNamee* 21/11/2019
 Lead Consultant: M. McNamee
 Graphic Services: Date


Landgate

DEPOSITED PLAN
418179

SHEET 1 OF 1 VERSION 1









TENURE TYPE: CROWN
 PLAN PURPOSE: STATUTORY
 PLAN OF:
District of NEDLANDS
 NORTH METROPOLITAN REGION
 WESTERN AUSTRALIA

ELECTORAL BOUNDARIES 2019

 Western Australian Electoral Commission

0 0.2 0.4 0.6 0.8 1
 Kilometers





LEGEND

 Electoral District	 Reserve
 Local Government	 Waterway
 Locality	 Road

Coastal districts include offshore island areas
 Mid-river centrelines are approximate only
 All road boundaries use road centrelines unless otherwise described

VALIDATION

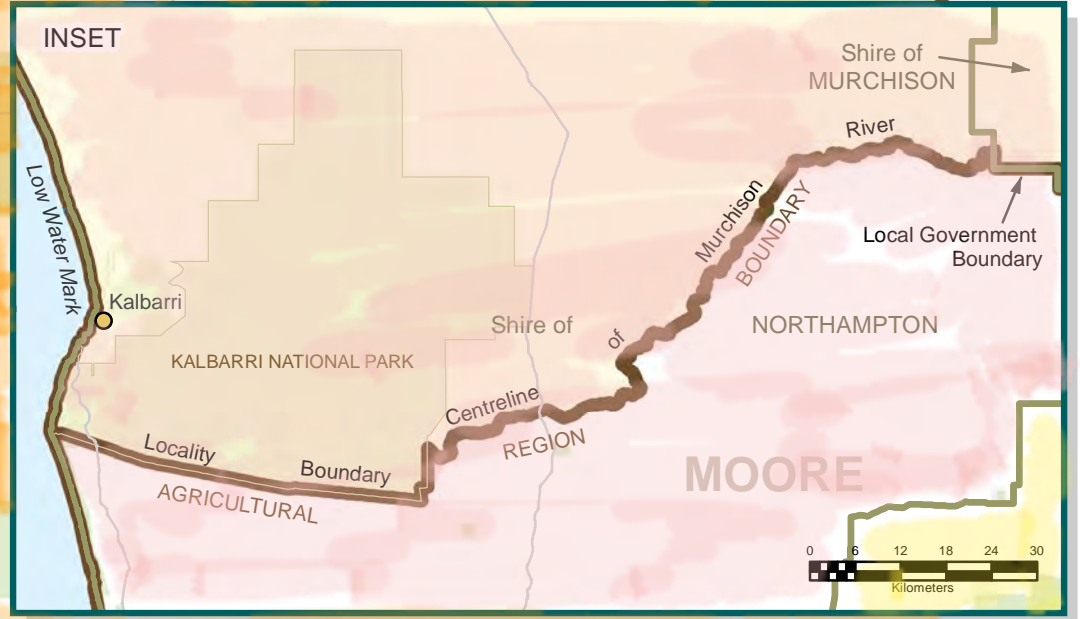
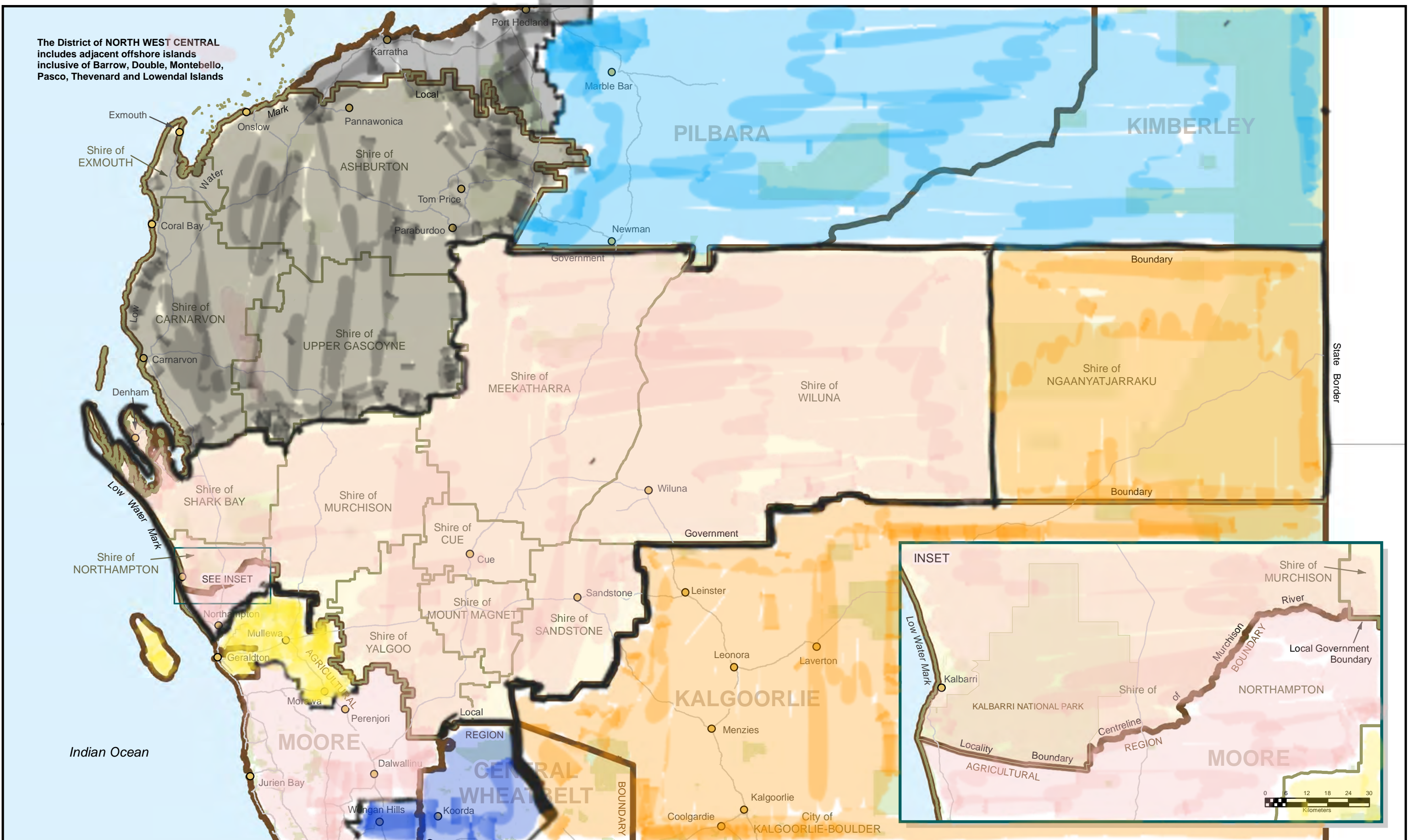
Lodgement Date: 25/11/2019
 Gazetted Date: 27/11/2019
 Examined: *J. K. Hume* 21/11/2019
 Lead Consultant: J. K. Hume
 Graphic Services: Date

DEPOSITED PLAN
418193

SHEET 1 OF 1 VERSION 1

The District of NORTH WEST CENTRAL includes adjacent offshore islands inclusive of Barrow, Double, Montebello, Pasco, Thevenard and Lowendal Islands



TENURE TYPE: CROWN
 PLAN PURPOSE: STATUTORY

PLAN OF: **District of NORTH WEST CENTRAL**
 MINING AND PASTORAL REGION
 WESTERN AUSTRALIA

ELECTORAL BOUNDARIES 2019
 Western Australian Electoral Distribution Commission

LEGEND

- Electoral District
- Local Government
- Locality
- Reserve
- Waterway
- Road
- Townsite

Coastal districts include offshore island areas
 Mid-river centrelines are approximate only
 All road boundaries use road centrelines unless otherwise described

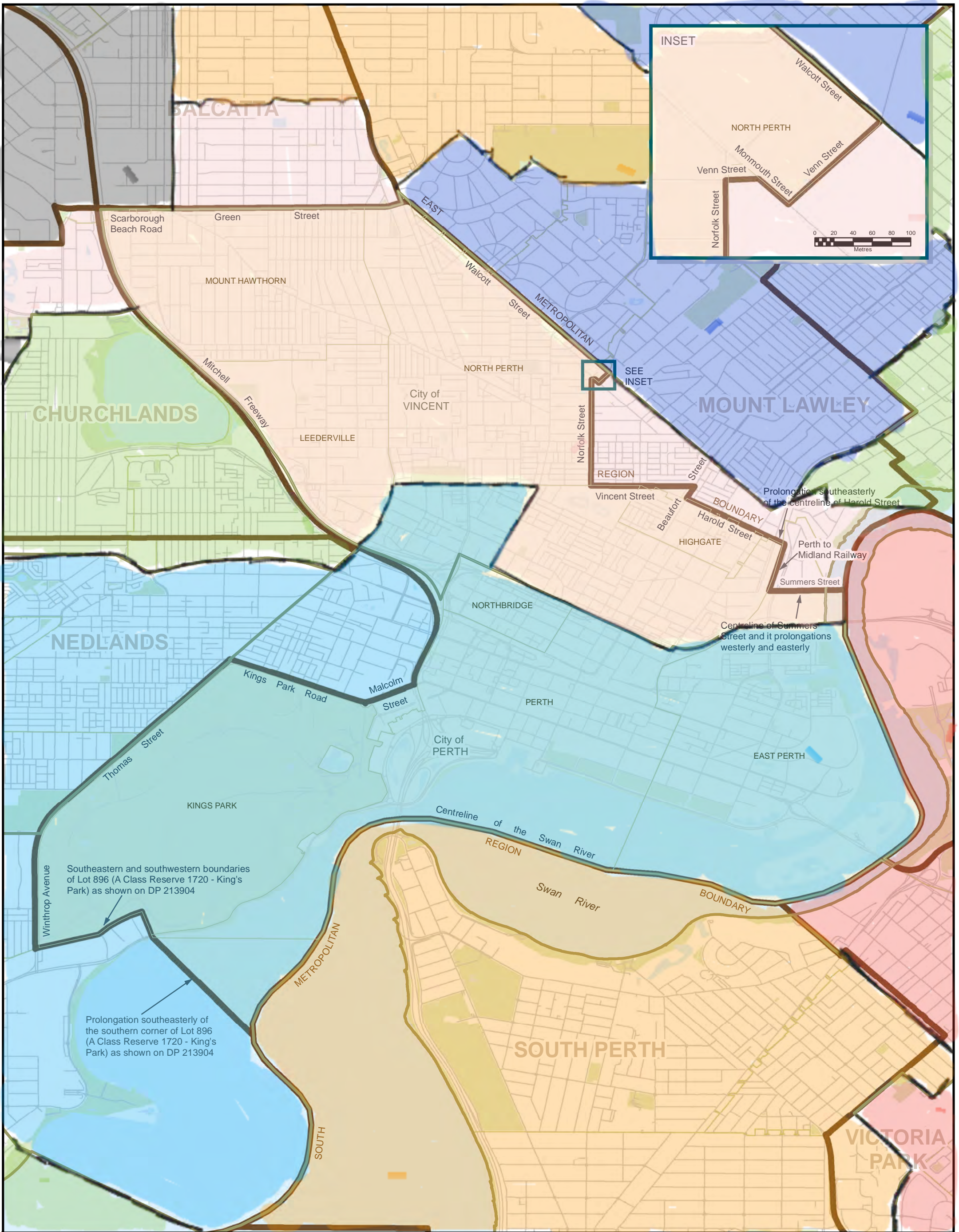
VALIDATION

Lodgement Date: 25/11/2019
 Gazetted Date: 27/11/2019
 Examined: 21/11/2019

Lead Consultant: *L. K. Home*
 Graphic Services

DEPOSITED PLAN
418166

SHEET 1 OF 1 VERSION 1



TENURE TYPE: CROWN
 PLAN PURPOSE: STATUTORY
 PLAN OF: **District of PERTH**
 NORTH METROPOLITAN REGION
 WESTERN AUSTRALIA

ELECTORAL BOUNDARIES 2019

Western Australian Electoral Distribution Commission

LEGEND

- Electoral District
- Reserve
- Waterway
- Local Government
- Road
- Locality

Coastal districts include offshore island areas
 Mid-river centrelines are approximate only
 All road boundaries use road centrelines unless otherwise described

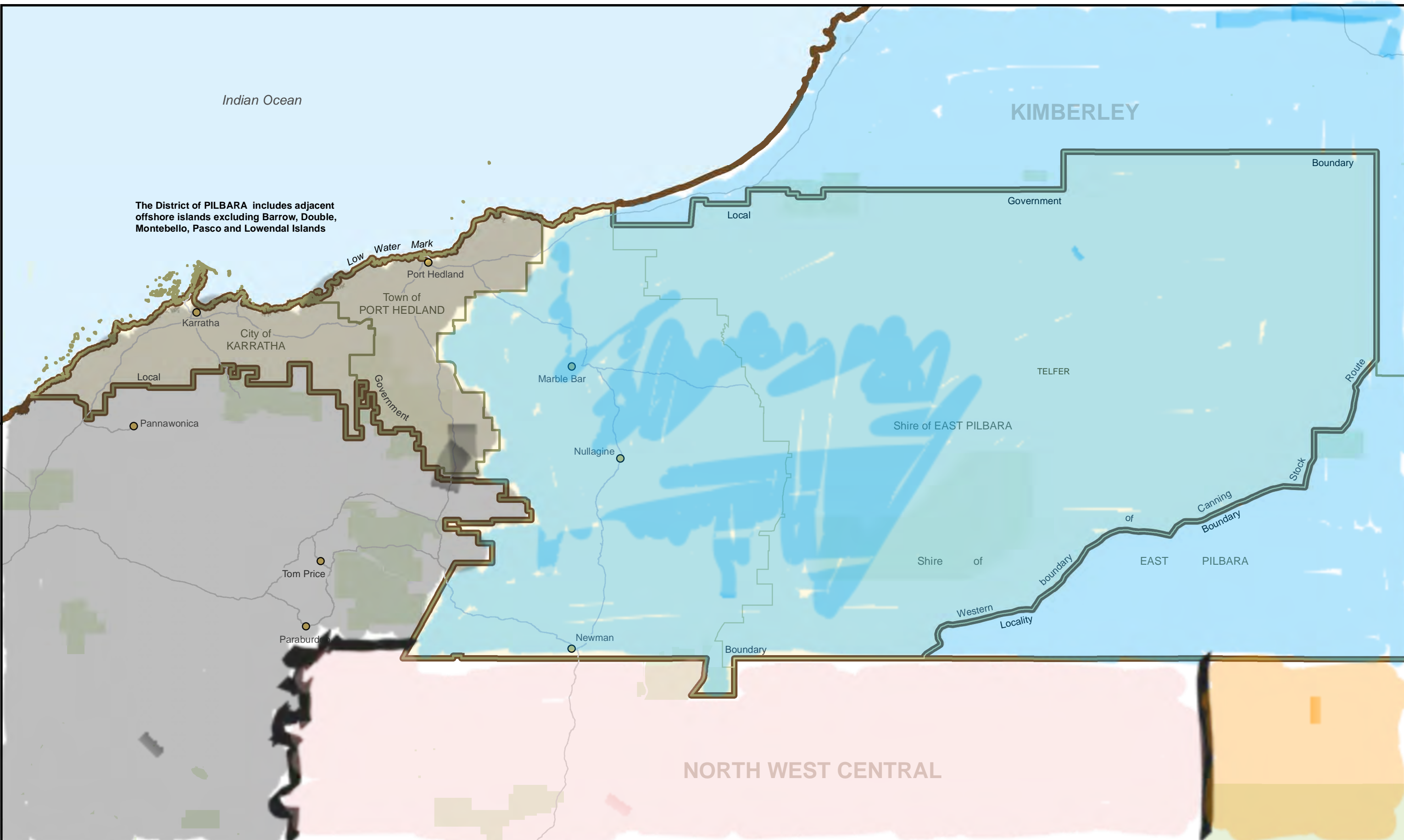
VALIDATION

Lodgement Date: 25/11/2019
 Gazetted Date: 27/11/2019
 Examined: *M. Heane* 21/11/2019
 Lead Consultant: M. Heane
 Graphic Services: Date

Landgate

DEPOSITED PLAN
418194

SHEET 1 OF 1 VERSION 1



TENURE TYPE: CROWN
 PLAN PURPOSE: STATUTORY

PLAN OF:
District of PILBARA
 MINING AND PASTORAL REGION
 WESTERN AUSTRALIA

ELECTORAL BOUNDARIES 2019
 Western Australian Electoral Distribution Commission

LEGEND

- Electoral District
- Local Government
- Locality
- Reserve
- Waterway
- Road
- Townsite

Coastal districts include offshore island areas
 Mid-river centrelines are approximate only
 All boundaries use road centrelines unless otherwise described

VALIDATION

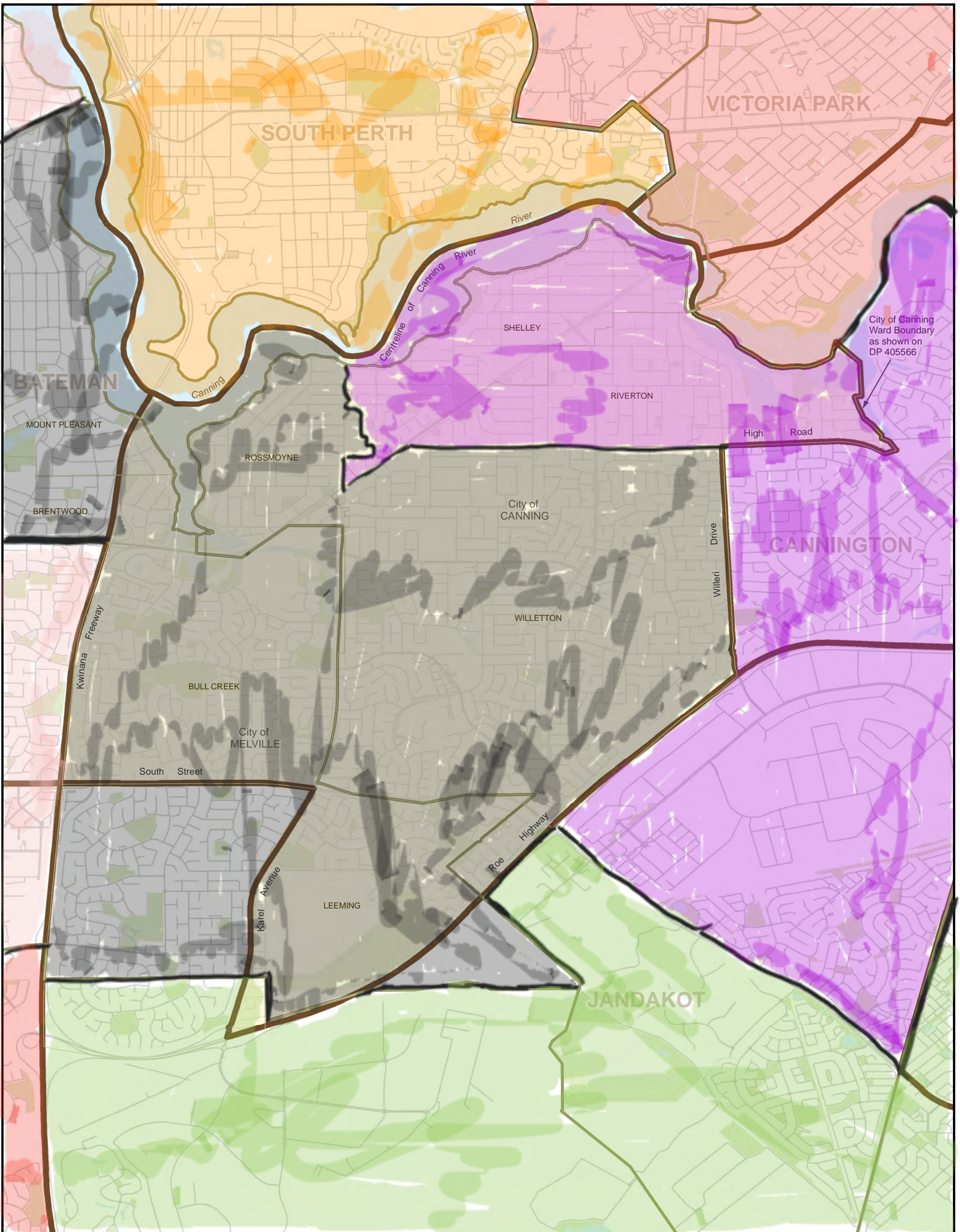
Lodgement Date: 25/11/2019
 Gazettal Date: 27/11/2019
 Examined: 21/11/2019

[Signature]
 Lead Consultant
 Graphic Services

Date

DEPOSITED PLAN
418167

SHEET 1 OF 1 VERSION 1



TENURE TYPE: CROWN
 PLAN PURPOSE: STATUTORY
 PLAN OF:
District of RIVERTON
 SOUTH METROPOLITAN REGION
 WESTERN AUSTRALIA

ELECTORAL BOUNDARIES 2019

 Western Australian Electoral Commission

0 0.2 0.4 0.6 0.8 1
 Kilometers

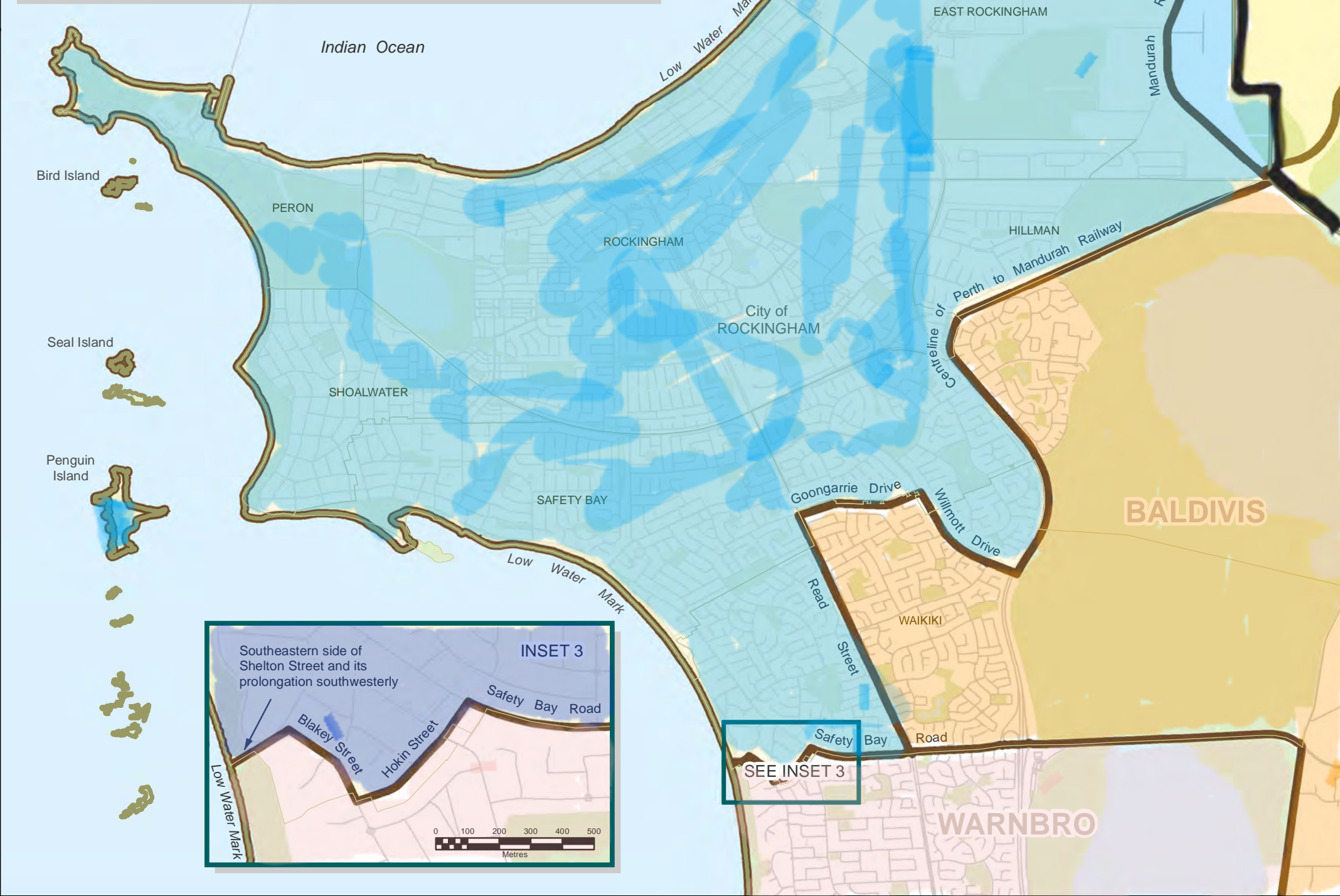
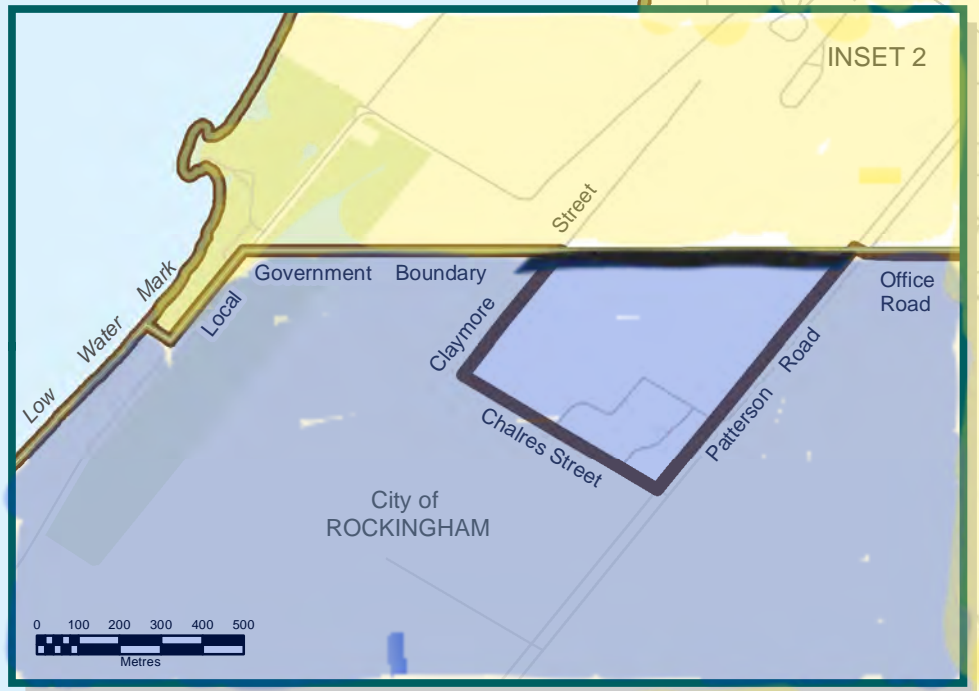
LEGEND

Electoral District	Reserve
Local Government	Waterway
Locality	Road

Coastal districts include offshore island areas
 Mid-river centrelines are approximate only
 All road boundaries use road centrelines unless otherwise described

VALIDATION
 Lodgement Date: 25/11/2019
 Gazettal Date: 27/11/2019
 Examined: *L. K. Hume* 21/11/2019
 Lead Consultant: L. K. Hume
 Graphic Services: Date

DEPOSITED PLAN
418221
 SHEET 1 OF 1 VERSION 1



TENURE TYPE: CROWN
 PLAN PURPOSE: STATUTORY

PLAN OF:

District of ROCKINGHAM

SOUTH METROPOLITAN REGION
 WESTERN AUSTRALIA

ELECTORAL BOUNDARIES 2019

Western Australian Electoral Distribution Commission

0 0.3 0.6 0.9 1.2 1.5 Kilometers

LEGEND

- Electoral District
- Local Government
- Locality
- Reserve
- Waterway
- Road

Coastal districts include offshore island areas
 Mid-river centrelines are approximate only
 All road boundaries use road centrelines unless otherwise described

VALIDATION

Lodgement Date: 25/11/2019
 Gazettal Date: 27/11/2019
 Examined: 21/11/2019

[Signature]
 Lead Consultant
 Graphic Services

Date

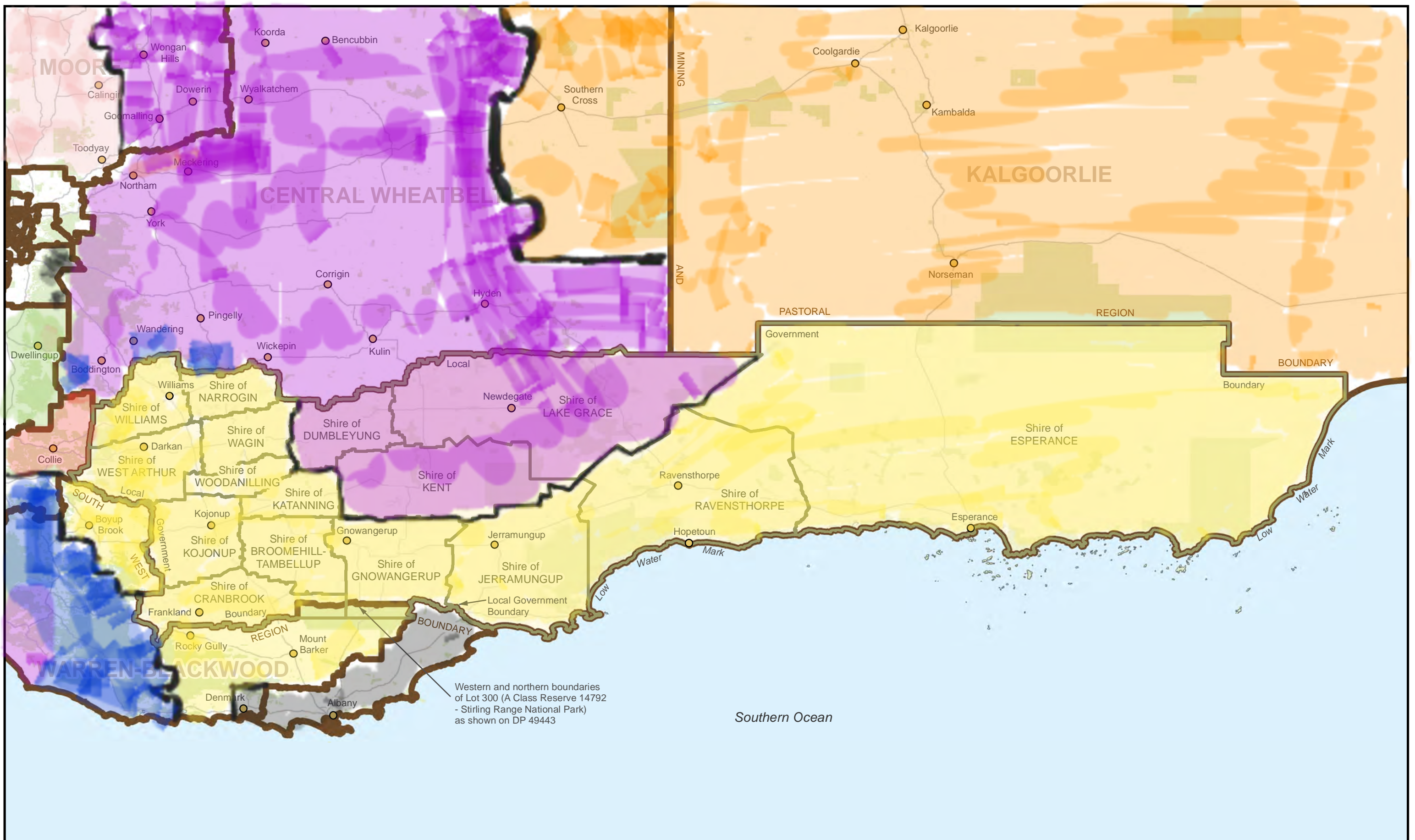
Landgate

DEPOSITED PLAN

418222

SHEET 1 OF 1

VERSION 1



TENURE TYPE: CROWN
 PLAN PURPOSE: STATUTORY

PLAN OF: **District of ROE**
 AGRICULTURAL REGION
 WESTERN AUSTRALIA

ELECTORAL BOUNDARIES 2019

Western Australian Electoral Distribution Commission

0 20 40 60 80 100
 Kilometers

LEGEND

	Electoral District		Reserve
	Local Government		Waterway
			Road
			Townsite

Coastal districts include offshore island areas
 Mid-river centrelines are approximate only
 All road boundaries use road centrelines unless otherwise described

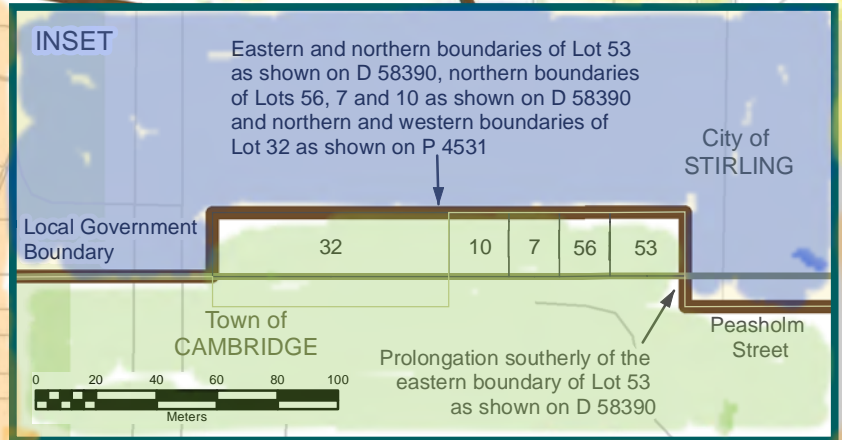
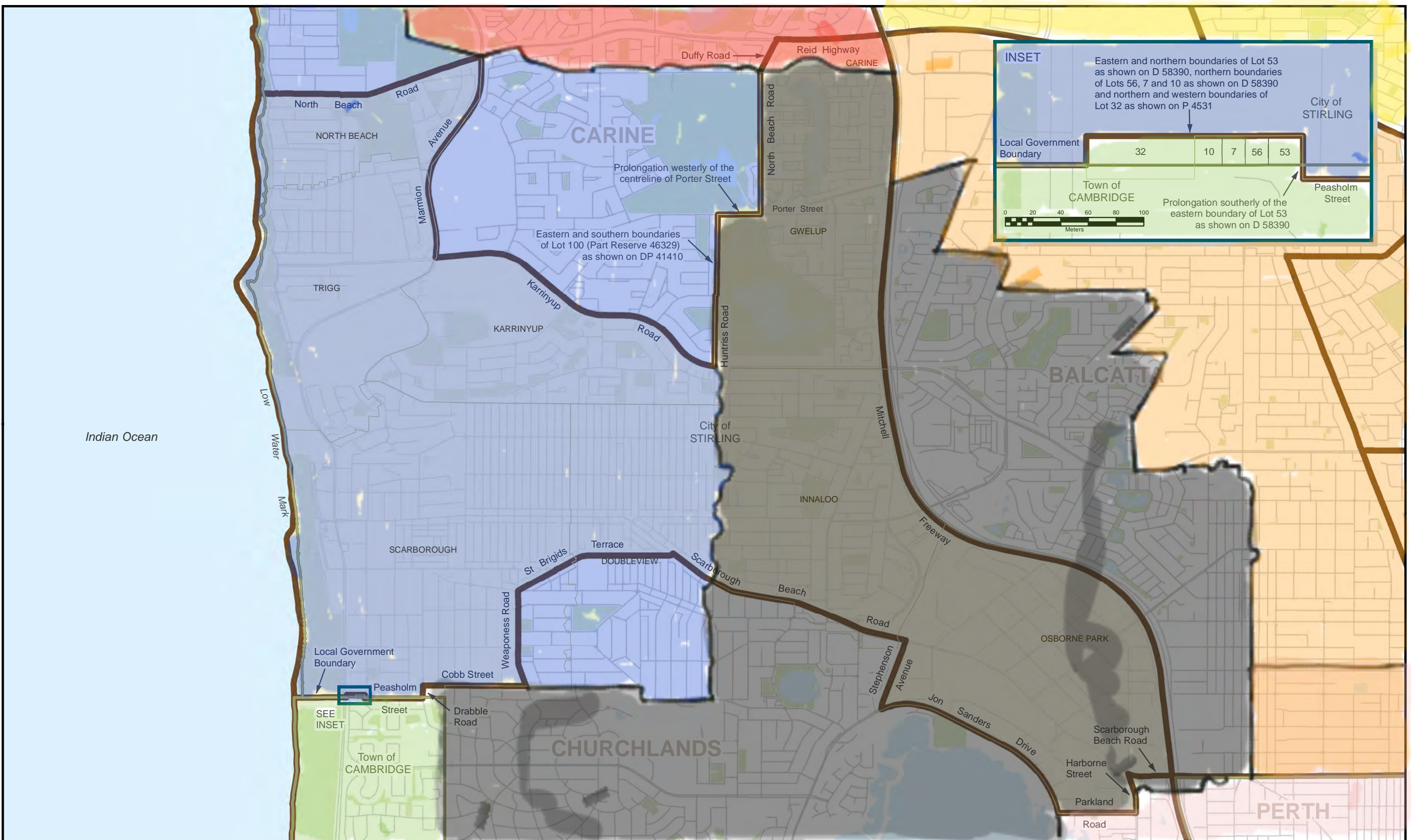
VALIDATION

Lodgement Date: 25/11/2019
 Gazetted Date: 27/11/2019
 Examined:
 21/11/2019
 Date

Lead Consultant
 Graphic Services

DEPOSITED PLAN
418172

SHEET 1 OF 1 VERSION 1



TENURE TYPE: CROWN
 PLAN PURPOSE: STATUTORY

PLAN OF: **District of SCARBOROUGH**
 NORTH METROPOLITAN REGION
 WESTERN AUSTRALIA

ELECTORAL BOUNDARIES 2019
 Western Australian Electoral Distribution Commission

LEGEND

- Electoral District
- Local Government
- Locality
- Reserve
- Waterway
- Road

Coastal districts include offshore island areas
 Mid-river centrelines are approximate only
 All road boundaries use road centrelines unless otherwise described

VALIDATION

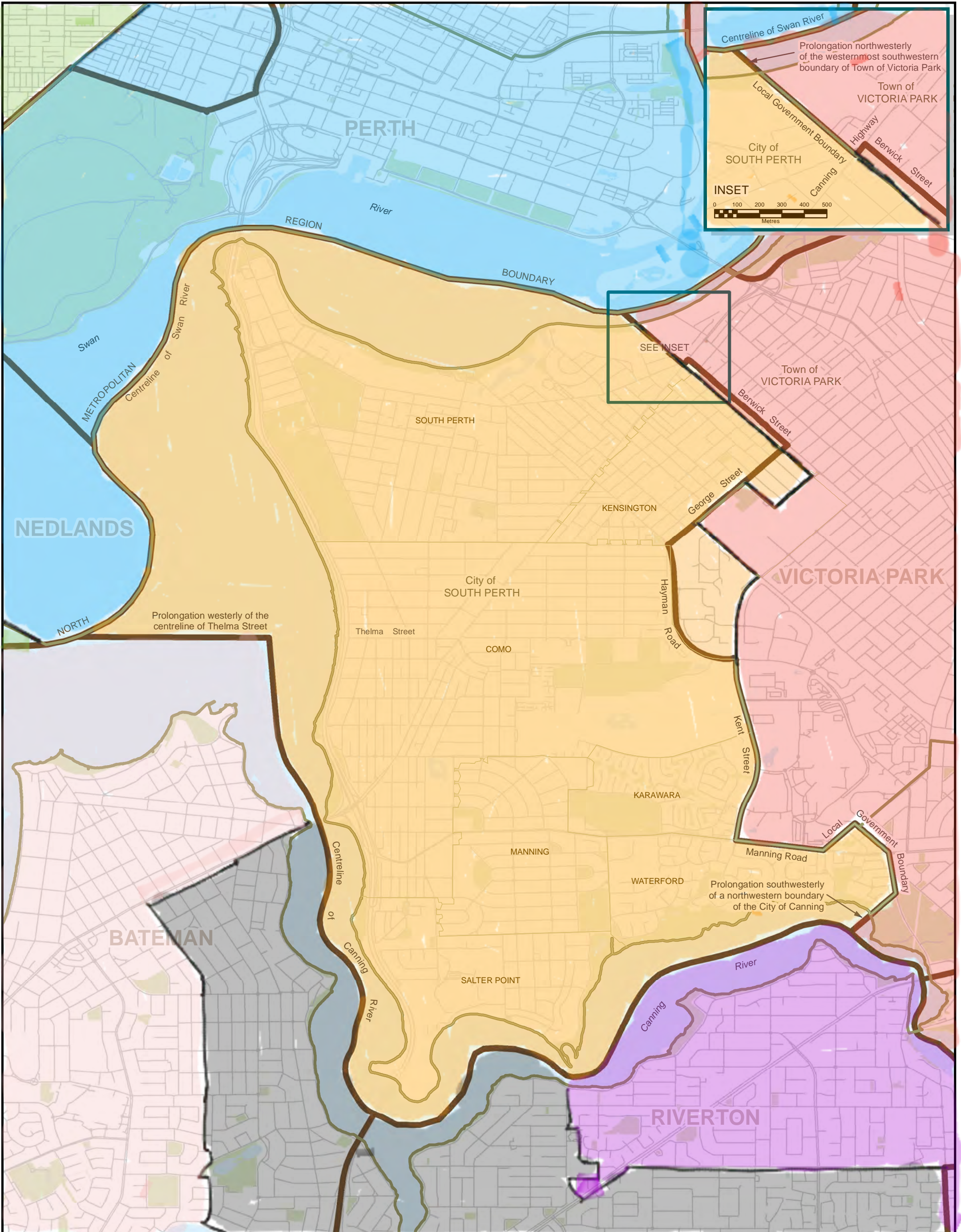
Lodgement Date: 25/11/2019
 Gazettal Date: 27/11/2019
 Examined: 21/11/2019

[Signature]
 Lead Consultant
 Graphic Services

Date

DEPOSITED PLAN
418195

SHEET 1 OF 1 VERSION 1



TENURE TYPE: CROWN
 PLAN PURPOSE: STATUTORY
 PLAN OF:
District of SOUTH PERTH
 SOUTH METROPOLITAN REGION
 WESTERN AUSTRALIA

ELECTORAL BOUNDARIES 2019

 Western Australian Electoral Distribution Commission

0 0.2 0.4 0.6 0.8 1
 Kilometers

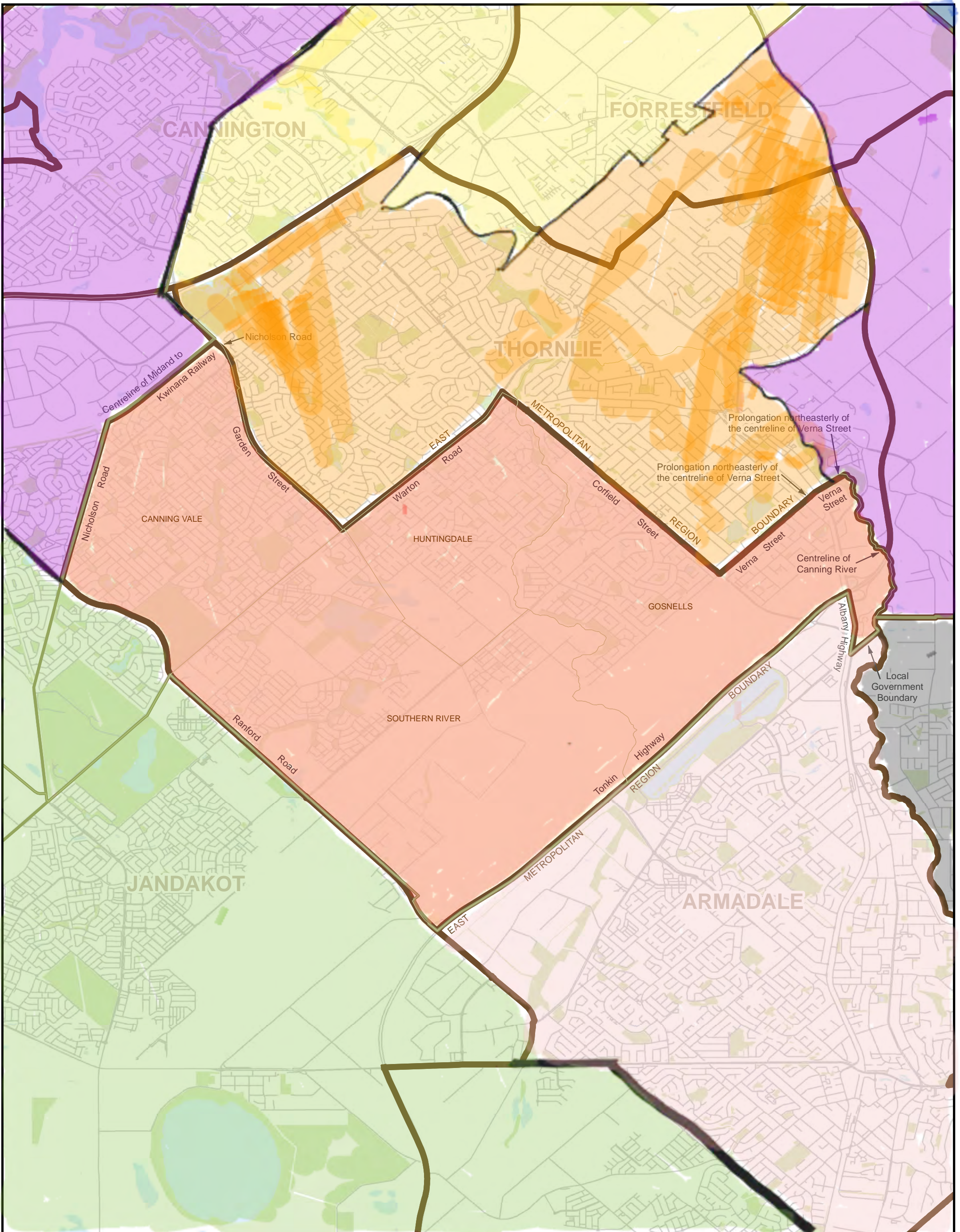
LEGEND

Electoral District	Reserve
Local Government	Waterway
Locality	Road

Coastal districts include offshore island areas
 Mid-river centrelines are approximate only
 All road boundaries use road centrelines unless otherwise described

VALIDATION
 Lodgement Date: 25/11/2019
 Gazettal Date: 27/11/2019
 Examined: *H. Hume* 21/11/2019
 Lead Consultant: H. Hume
 Graphic Services: Date

DEPOSITED PLAN
418223
 SHEET 1 OF 1 VERSION 1



TENURE TYPE: CROWN
 PLAN PURPOSE: STATUTORY
 PLAN OF:
District of SOUTHERN RIVER
 SOUTH METROPOLITAN REGION
 WESTERN AUSTRALIA

ELECTORAL BOUNDARIES 2019

 Western Australian Electoral Commission
 0 0.3 0.6 0.9 1.2 1.5
 Kilometers

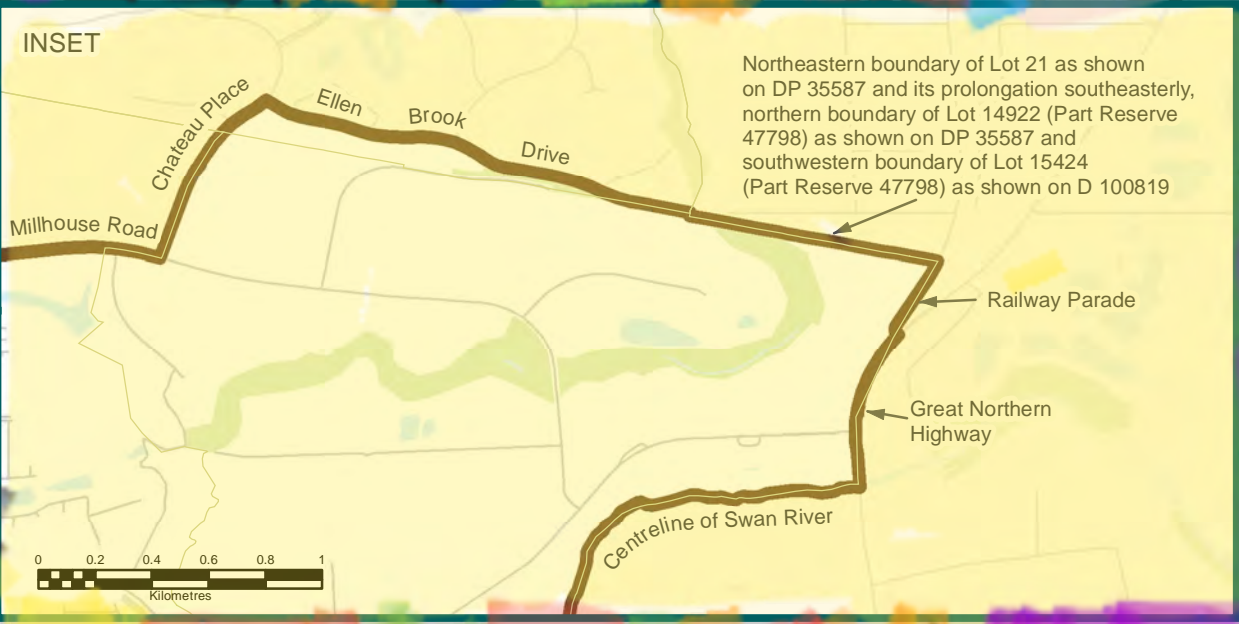
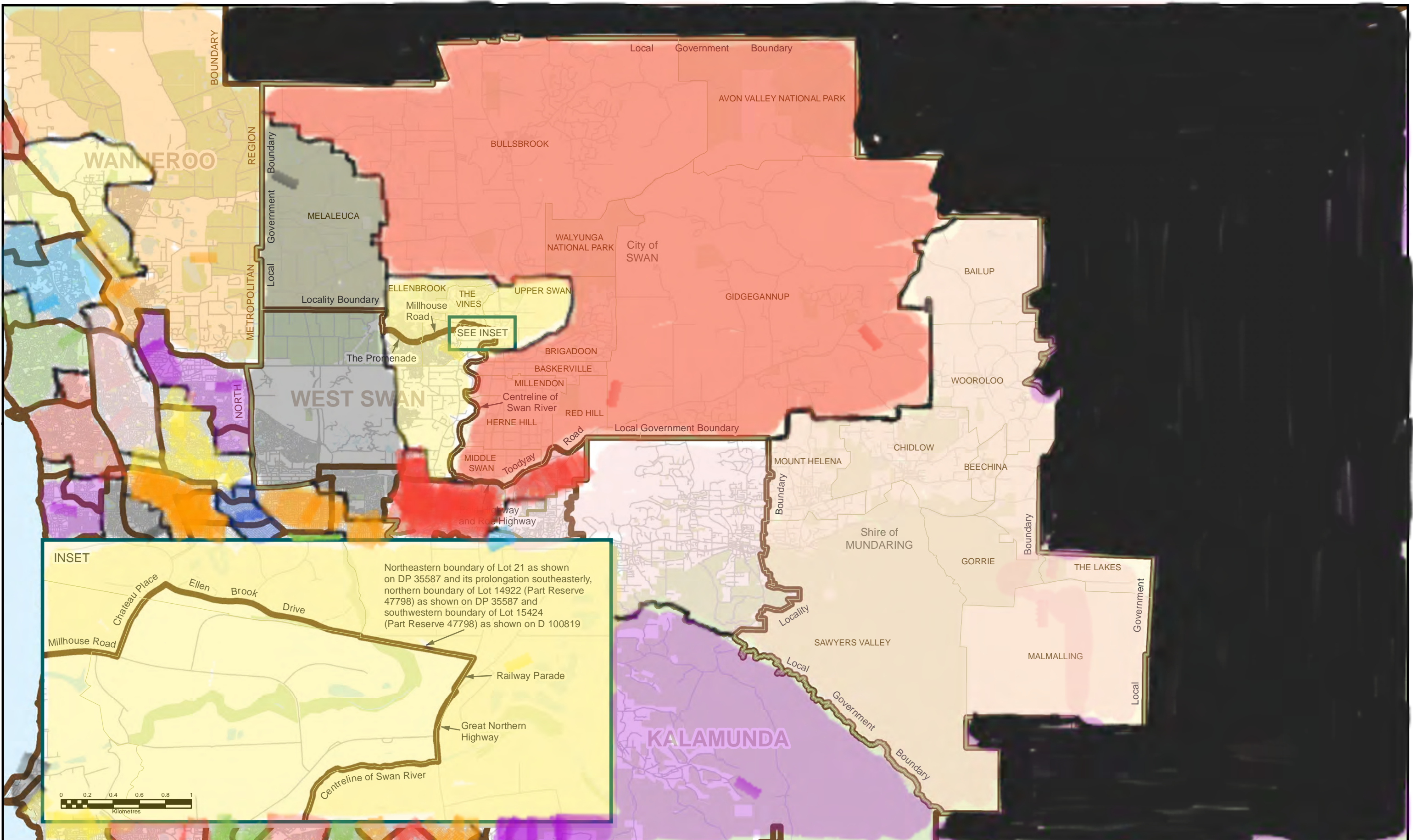
LEGEND

Electoral District	Reserve
Local Government	Waterway
Locality	Road

Coastal districts include offshore island areas
 Mid-river centrelines are approximate only
 All road boundaries use road centrelines unless otherwise described

VALIDATION
 Lodgement Date: 25/11/2019
 Gazettal Date: 27/11/2019
 Examined: *H. Hume* 21/11/2019
 Lead Consultant: H. Hume
 Graphic Services: Date

Landgate
 DEPOSITED PLAN
418224
 SHEET 1 OF 1 VERSION 1



TENURE TYPE: CROWN
 PLAN PURPOSE: STATUTORY

PLAN OF: **District of SWAN HILLS**
 EAST METROPOLITAN REGION
 WESTERN AUSTRALIA

ELECTORAL BOUNDARIES 2019 WA
 Western Australian Electoral Distribution Commission

Scale: 0 to 10 Kilometres

North Arrow

LEGEND

- Electoral District
- Local Government
- Locality
- Reserve
- Waterway
- Road

Coastal districts include offshore island areas
 Mid-river centrelines are approximate only
 All road boundaries use road centrelines unless otherwise described

VALIDATION

Lodgement Date: 25/11/2019
 Gazetted Date: 27/11/2019
 Examined: 21/11/2019

Lead Consultant: *S. K. Henne*
 Graphic Services

Date

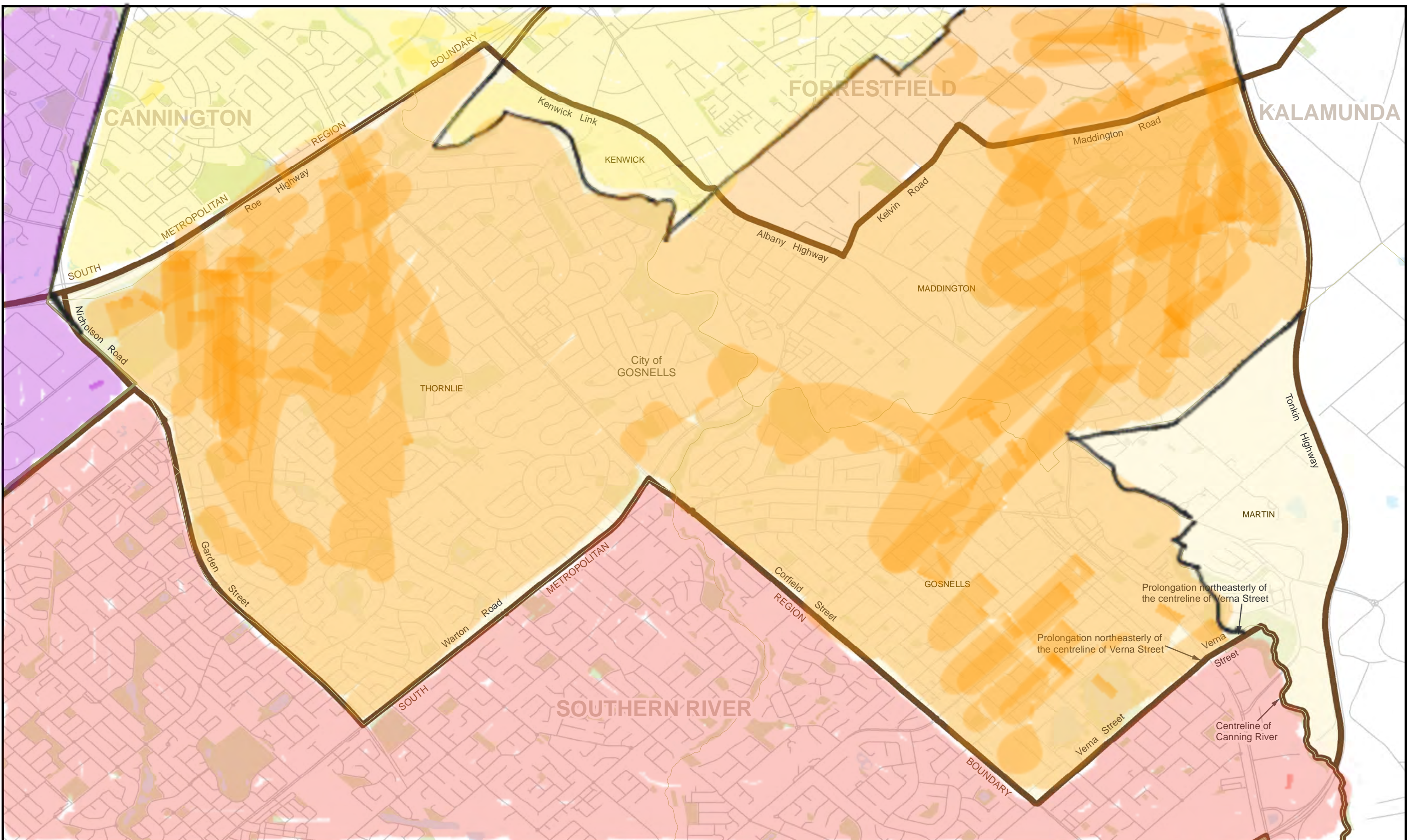
GOVERNMENT OF WESTERN AUSTRALIA

Landgate

DEPOSITED PLAN
418209

SHEET 1 OF 1

VERSION 1



TENURE TYPE: CROWN
 PLAN PURPOSE: STATUTORY

PLAN OF: **District of THORNIE**
 EAST METROPOLITAN REGION
 WESTERN AUSTRALIA

ELECTORAL BOUNDARIES 2019
 Western Australian Electoral Distribution Commission

LEGEND

- Electoral District
- Local Government
- Locality
- Reserve
- Waterway
- Road

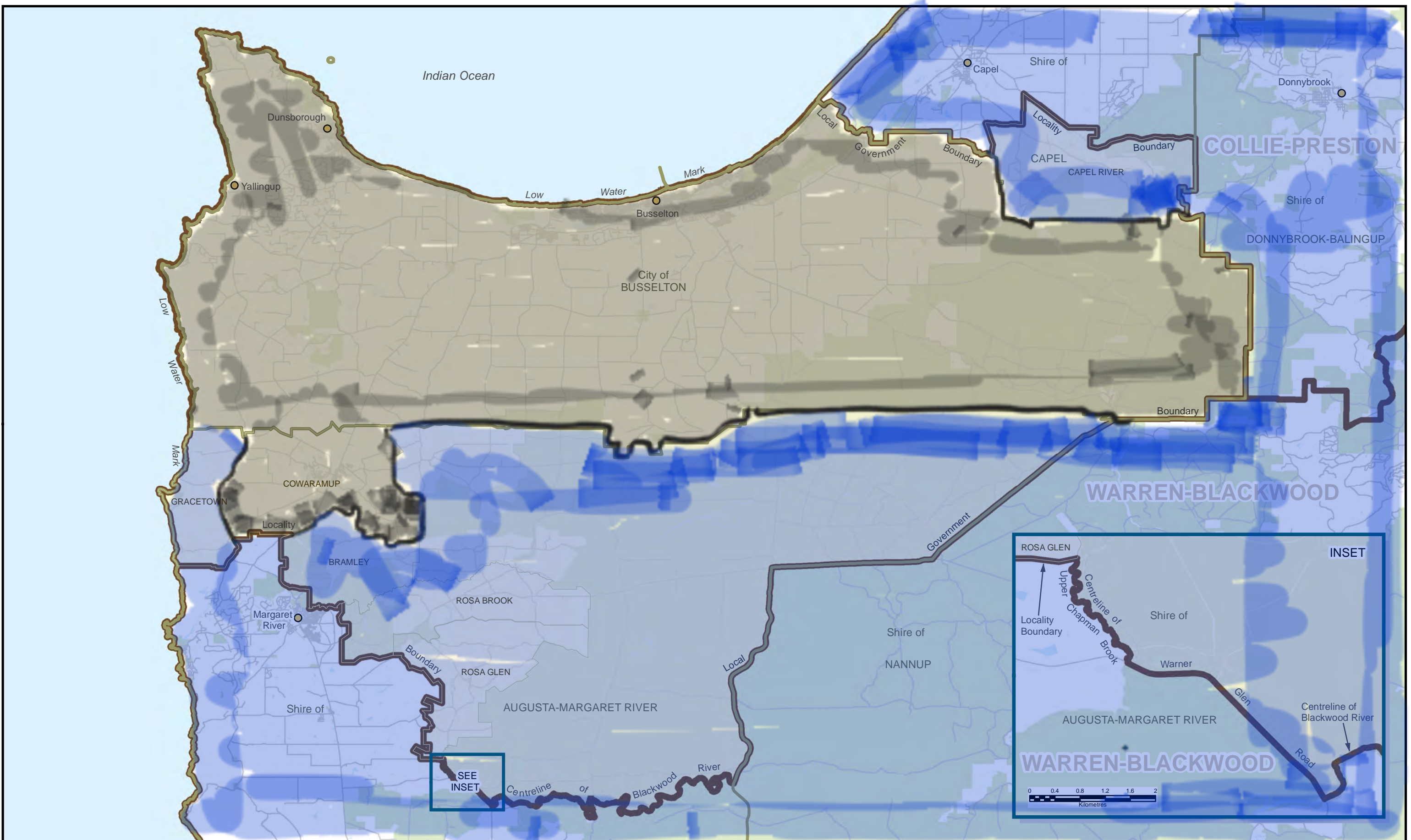
Coastal districts include offshore island areas
 Mid-river centrelines are approximate only
 All road boundaries use road centrelines unless otherwise described

VALIDATION

Lodgement Date: 25/11/2019
 Gazettal Date: 27/11/2019
 Examined: *L. Keane* 21/11/2019
 Lead Consultant: L. Keane
 Graphic Services: [Signature]
 Date: [Signature]

DEPOSITED PLAN
418210

SHEET 1 OF 1 VERSION 1



TENURE TYPE: CROWN
 PLAN PURPOSE: STATUTORY

PLAN OF: **District of VASSE**

SOUTH WEST REGION
 WESTERN AUSTRALIA

ELECTORAL BOUNDARIES 2019

Western Australian Electoral Distribution Commission

LEGEND

- Electoral District
- Reserve
- Local Government
- Waterway
- Locality
- Road
- Townsite

Coastal districts include offshore island areas
 Mid-river centrelines are approximate only
 All road boundaries use road centrelines unless otherwise described

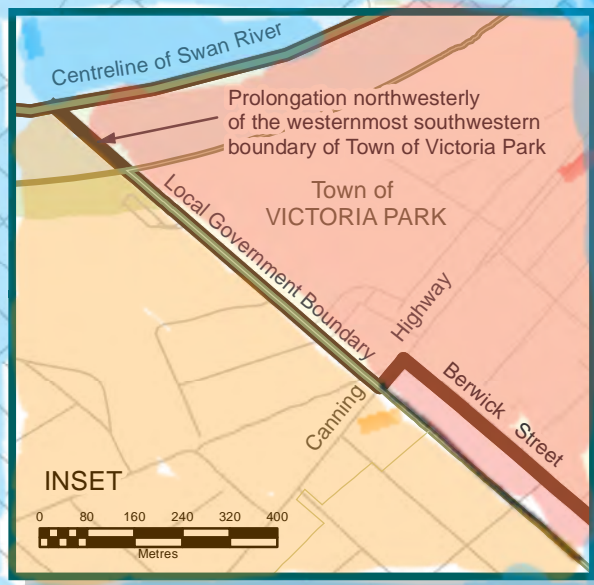
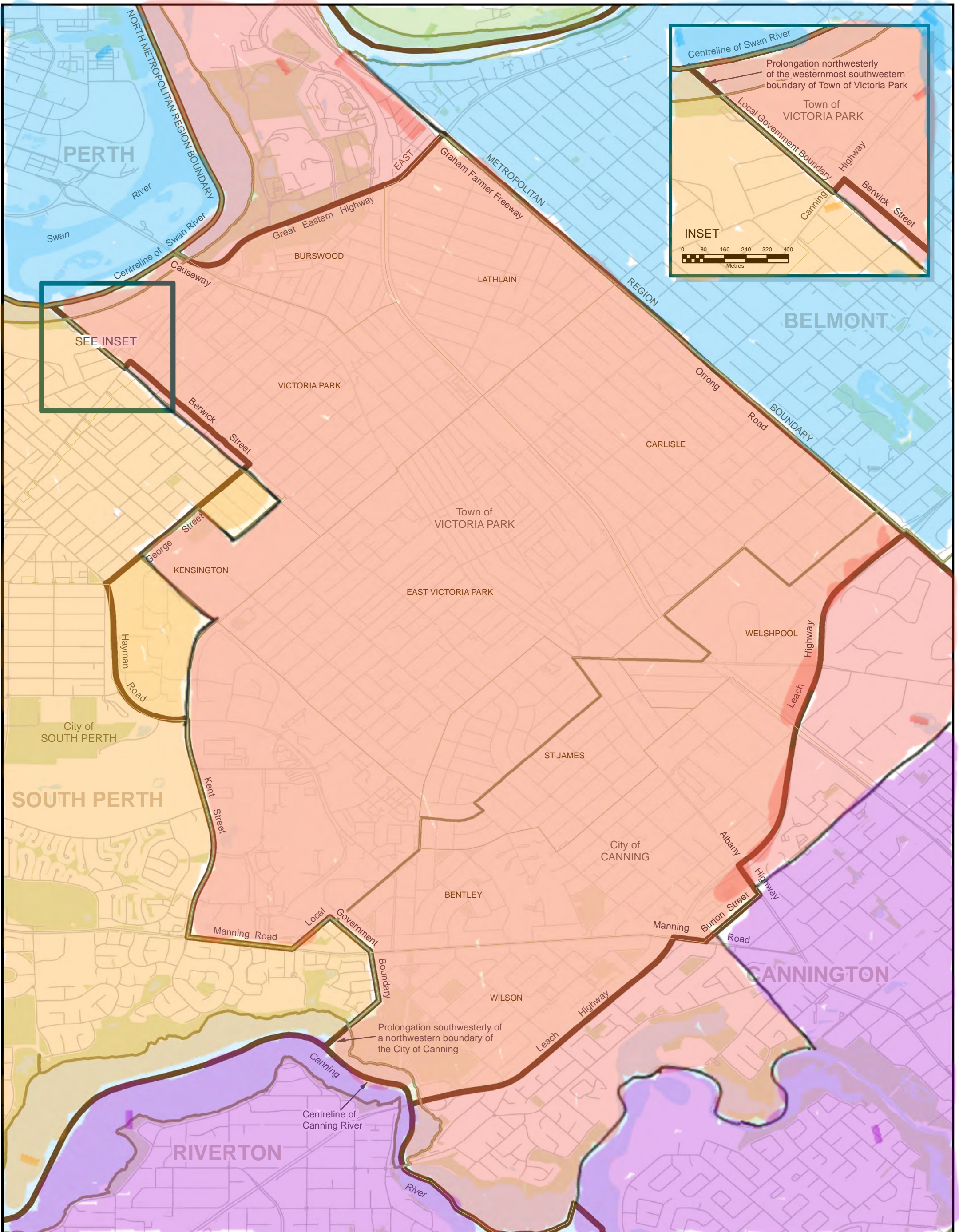
VALIDATION

Lodgement Date: 25/11/2019
 Gazetted Date: 27/11/2019
 Examined: *[Signature]* 21/11/2019
 Lead Consultant: [Name]
 Graphic Services: [Name]

DEPOSITED PLAN

418180

SHEET 1 OF 1 VERSION 1



SEE INSET

TENURE TYPE: CROWN
 PLAN PURPOSE: STATUTORY
 PLAN OF:
District of VICTORIA PARK
 SOUTH METROPOLITAN REGION
 WESTERN AUSTRALIA

ELECTORAL BOUNDARIES 2019

 Western Australian Electoral Commission

0 0.2 0.4 0.6 0.8 1
 Kilometers

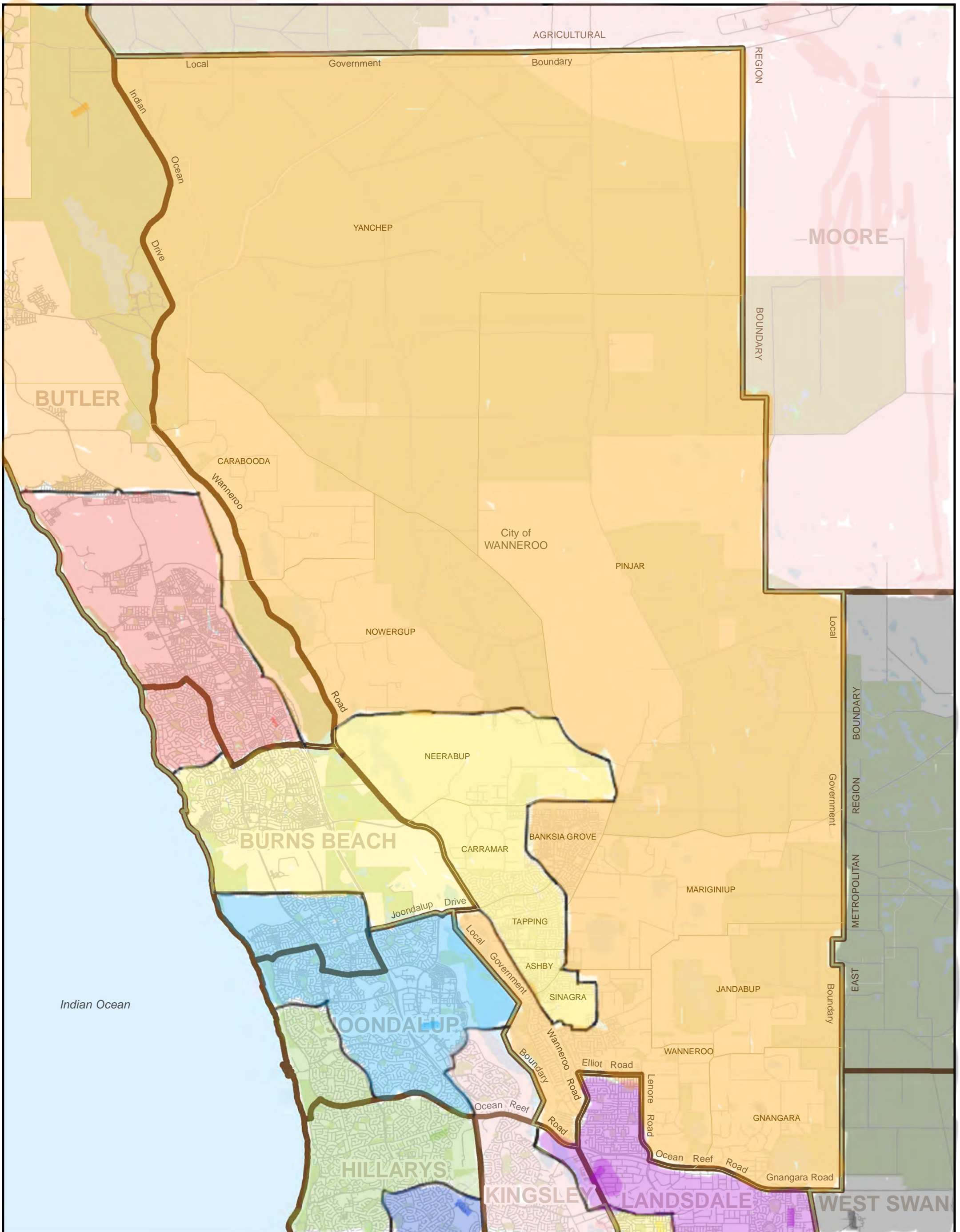
LEGEND

Electoral District	Reserve
Local Government	Waterway
Locality	Road

Coastal districts include offshore island areas
 Mid-river centrelines are approximate only
 All road boundaries use road centrelines unless otherwise described

VALIDATION
 Lodgement Date: 25/11/2019
 Gazettal Date: 27/11/2019
 Examined: *L. Koffman* 21/11/2019
 Lead Consultant: Graphic Services
 Date

DEPOSITED PLAN
418225
 SHEET 1 OF 1
 VERSION 1



TENURE TYPE: CROWN
 PLAN PURPOSE: STATUTORY
 PLAN OF:
District of WANNEROO
 NORTH METROPOLITAN REGION
 WESTERN AUSTRALIA

ELECTORAL BOUNDARIES 2019

 Western Australian Electoral Commission

0 0.8 1.6 2.4 3.2 4
 Kilometres

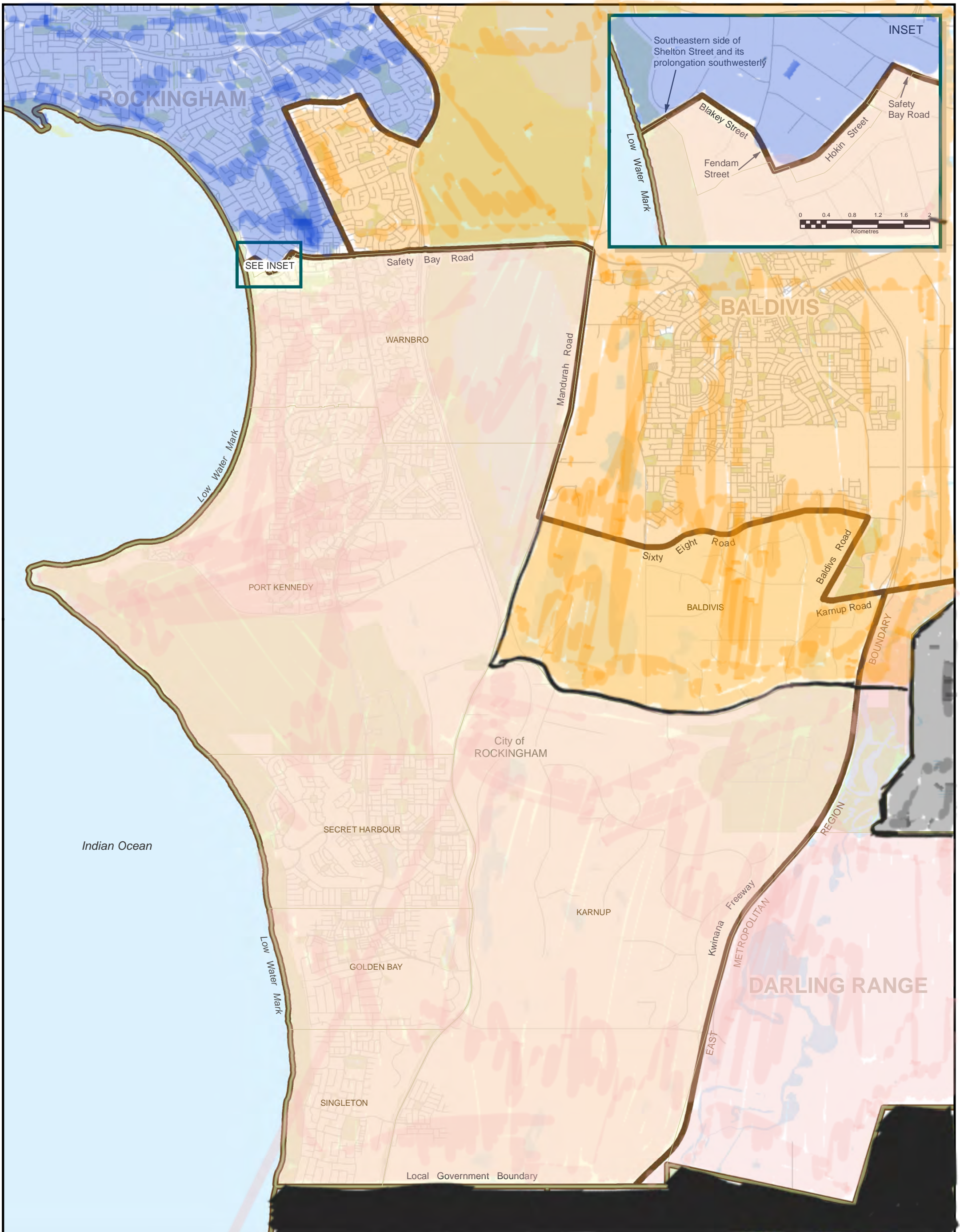
LEGEND

Electoral District	Reserve
Local Government	Waterway
Locality	Road

Coastal districts include offshore island areas
 Mid-river centrelines are approximate only
 All road boundaries use road centrelines unless otherwise described

VALIDATION
 Lodgement Date: 25/11/2019
 Gazettal Date: 27/11/2019
 Examined: *[Signature]* 21/11/2019
 Lead Consultant: Graphic Services
 Date

Landgate
 DEPOSITED PLAN
418196
 SHEET 1 OF 1
 VERSION 1



TENURE TYPE: CROWN
 PLAN PURPOSE: STATUTORY
 PLAN OF:
District of WARNBRO
 SOUTH METROPOLITAN REGION
 WESTERN AUSTRALIA

ELECTORAL BOUNDARIES 2019
 Western Australian Electoral Distribution Commission

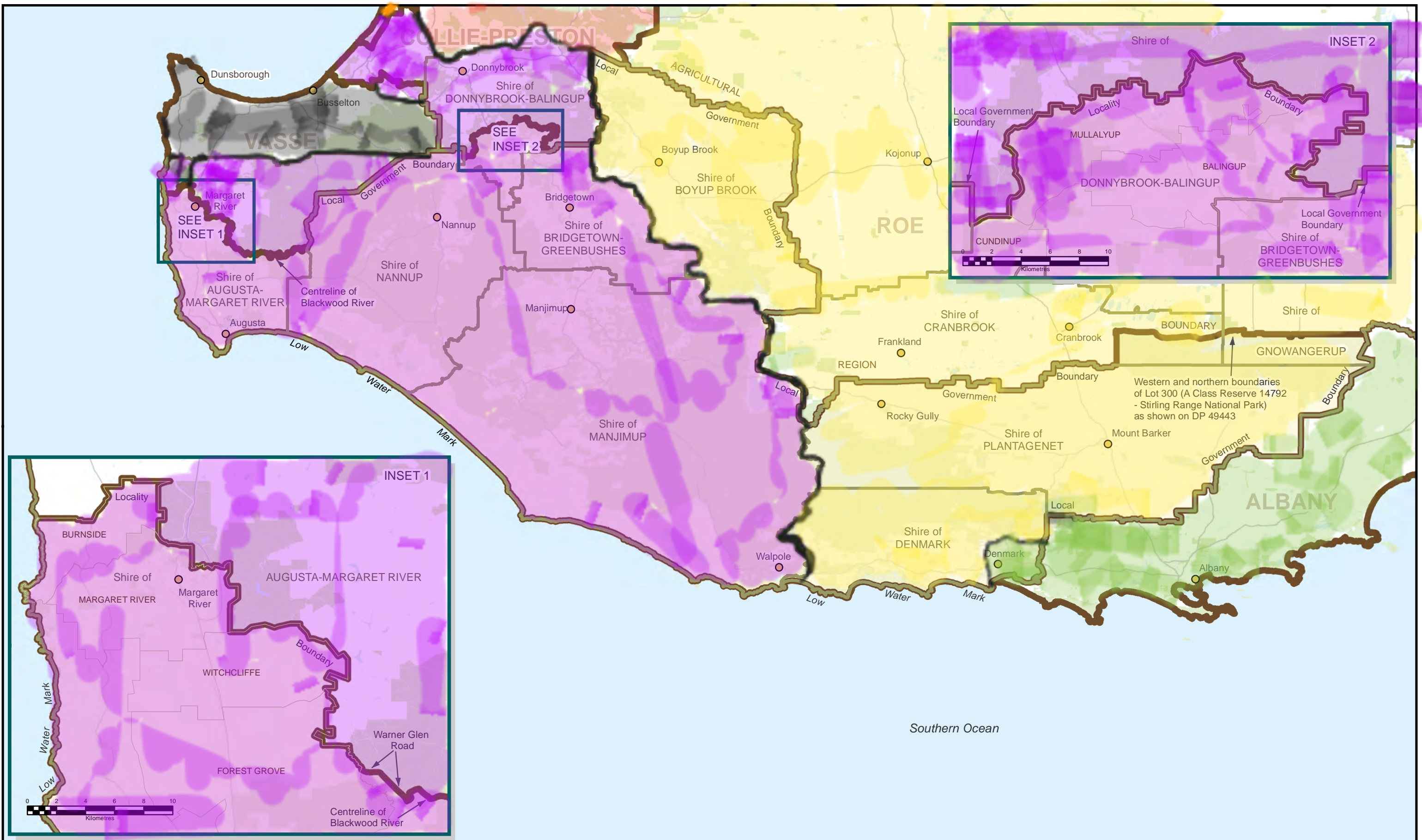
LEGEND

- Electoral District
- NAME Local Government
- NAME Locality
- Reserve
- Waterway
- Road

Coastal districts include offshore island areas
 Mid-river centrelines are approximate only
 All road boundaries use road centrelines unless otherwise described

VALIDATION
 Lodgement Date: 25/11/2019
 Gazettal Date: 27/11/2019
 Examined: *L. K. Hume* 21/11/2019
 Lead Consultant: L. K. Hume
 Graphic Services: Date

DEPOSITED PLAN
418226
 SHEET 1 OF 1 VERSION 1



TENURE TYPE: CROWN
 PLAN PURPOSE: STATUTORY

PLAN OF: **District of WARREN-BLACKWOOD**

SOUTH WEST REGION
 WESTERN AUSTRALIA

ELECTORAL BOUNDARIES 2019

Western Australian Electoral Distribution Commission

LEGEND

- Electoral District
- Local Government
- Locality
- Reserve
- Waterway
- Road
- Townsite

Coastal districts include offshore island areas
 Mid-river centrelines are approximate only
 All road boundaries use road centrelines unless otherwise described

VALIDATION

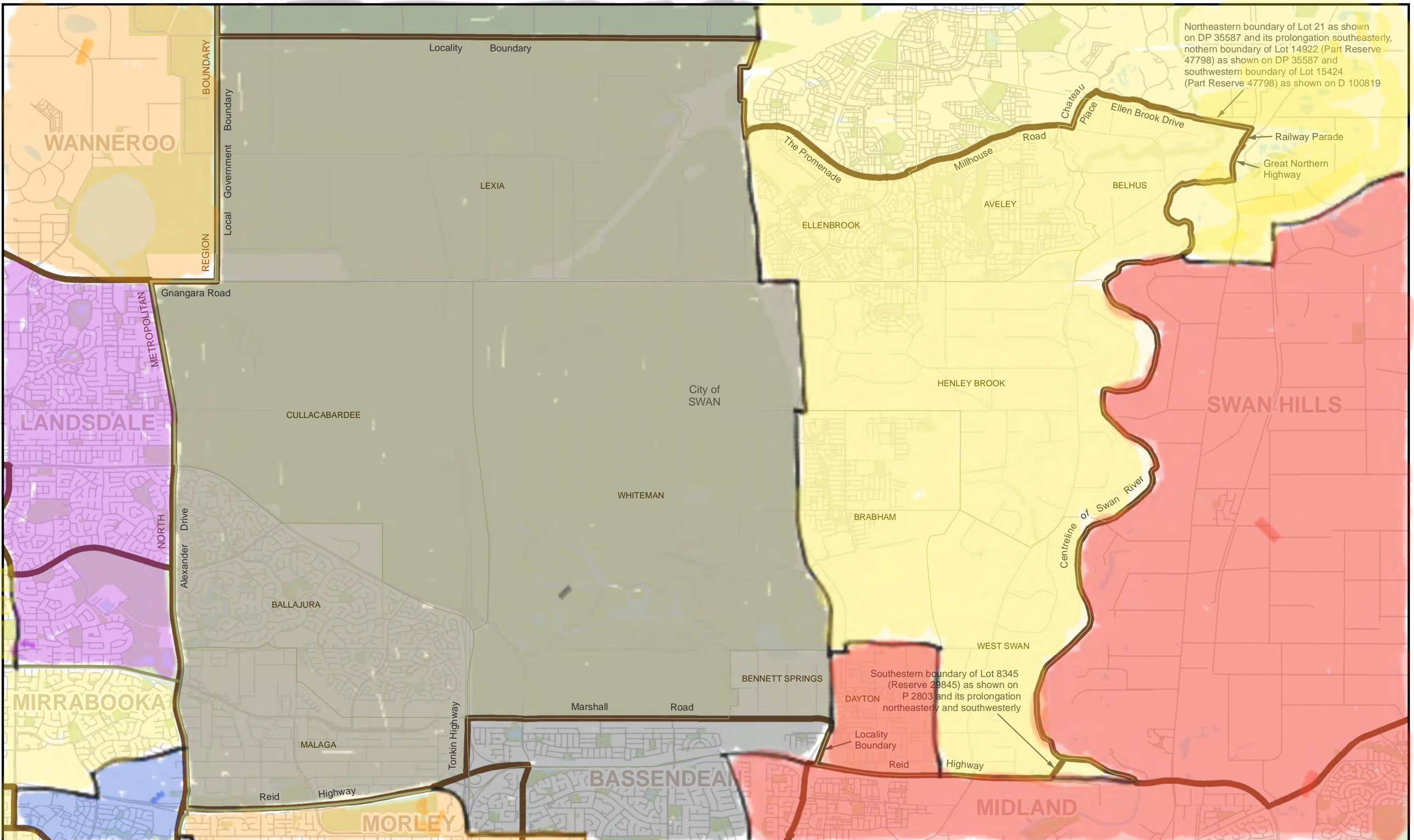
Lodgement Date: 25/11/2019
 Gazettal Date: 27/11/2019
 Examined: *[Signature]* 21/11/2019

Lead Consultant: Graphic Services
 Date

DEPOSITED PLAN

418181

SHEET 1 OF 1
 VERSION 1



Northeastern boundary of Lot 21 as shown on DP 35587 and its prolongation southeasterly, northern boundary of Lot 14922 (Part Reserve 47798) as shown on DP 35587 and southwestern boundary of Lot 15424 (Part Reserve 47798) as shown on D 100819

Southeastern boundary of Lot 8345 (Reserve 29845) as shown on P 2803 and its prolongation northeasterly and southwesterly

TENURE TYPE: CROWN
 PLAN PURPOSE: STATUTORY

PLAN OF:
District of WEST SWAN
 EAST METROPOLITAN REGION
 WESTERN AUSTRALIA

ELECTORAL BOUNDARIES 2019
 Western Australian Electoral Distribution Commission

LEGEND

- Electoral District
- Local Government
- Locality
- Reserve
- Waterway
- Road

Coastal districts include offshore island areas
 Mid-river centrelines are approximate only
 All road boundaries use road centrelines unless otherwise described

VALIDATION

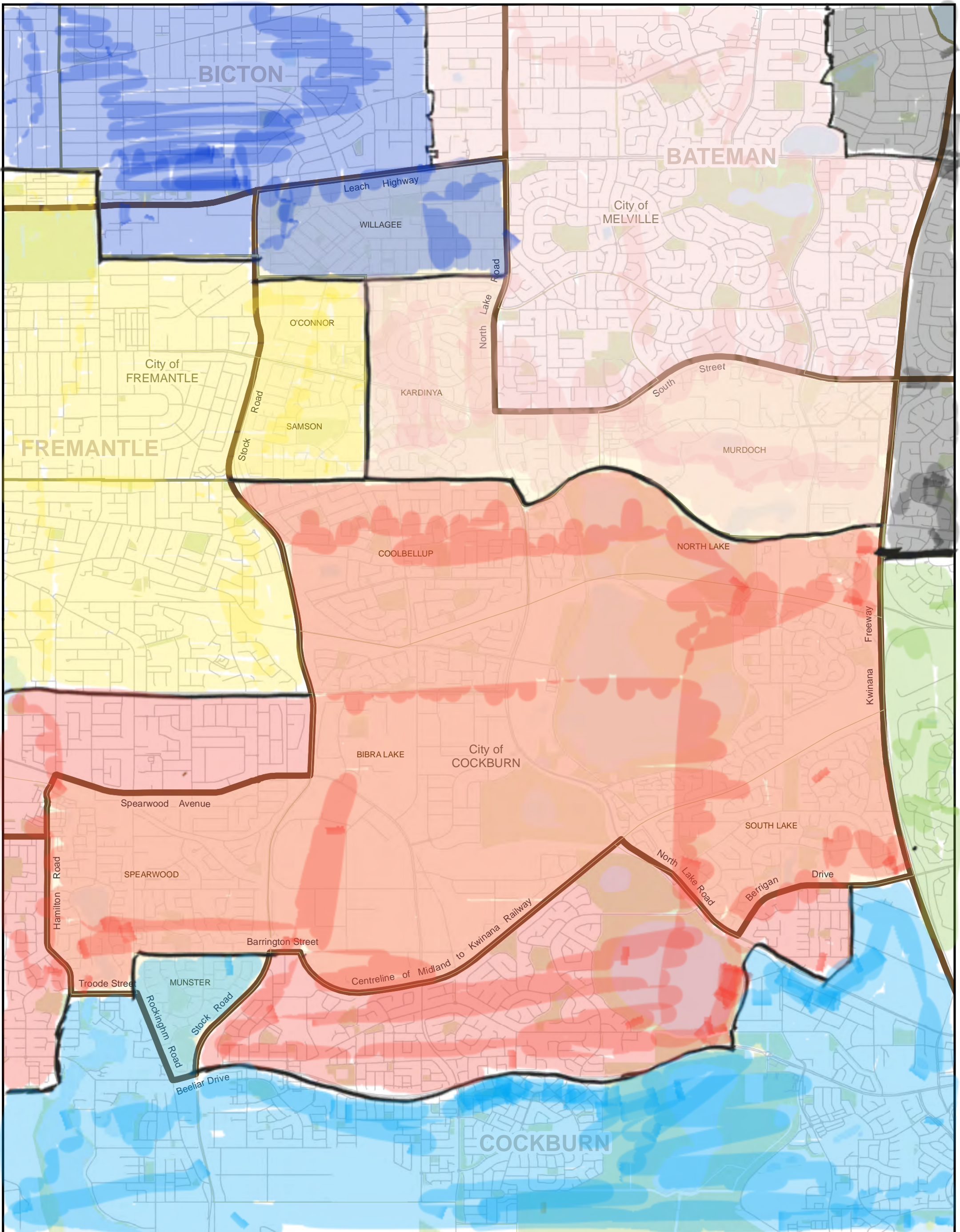
Lodgement Date: 25/11/2019
 Gazetted Date: 27/11/2019
 Examined: 21/11/2019

L.H. Henne
 Lead Consultant
 Graphic Services

Date

DEPOSITED PLAN
418211

SHEET 1 OF 1
 VERSION 1



TENURE TYPE: CROWN
 PLAN PURPOSE: STATUTORY
 PLAN OF:
District of WILLAGEE
 SOUTH METROPOLITAN REGION
 WESTERN AUSTRALIA

ELECTORAL BOUNDARIES 2019

Western Australian Electoral Distribution Commission

LEGEND

- Electoral District
- Reserve
- Waterway
- Local Government
- Road
- Locality

Coastal districts include offshore island areas
 Mid-river centrelines are approximate only
 All road boundaries use road centrelines unless otherwise described

VALIDATION

Lodgement Date: 25/11/2019
 Gazettal Date: 27/11/2019
 Examined: *J. McNamee* 21/11/2019
 Lead Consultant: J. McNamee
 Graphic Services: [Signature]

Landgate

DEPOSITED PLAN
418227

SHEET 1 OF 1 VERSION 1