







TENURE TYPE: CROWN
 PLAN PURPOSE: STATUTORY
 PLAN OF: **District of MORLEY**



ELECTORAL BOUNDARIES 2023


 Western Australian Electoral Distribution Commission

LEGEND

-  Electoral District
-  Reserve
-  **NAME** Local Government
-  Waterway
-  **NAME** Locality
-  Road

Coastal districts include offshore island areas
 Mid-river centrelines are approximate only
 All road boundaries use road centrelines unless otherwise described

VALIDATION
 Lodgement Date: 21/11/2023
 Gazettal Date: 01/12/2023
 Examined: 
 Lead Consultant: Ms Sell
 Geospatial Date: 21/11/2023

 
 DEPOSITED PLAN
427344
 SHEET 2 OF 2 VERSION 1