








TENURE TYPE: CROWN
 PLAN PURPOSE: STATUTORY
 PLAN OF:
District of JANDAKOT

ELECTORAL BOUNDARIES

 2023
 Western Australian Electoral Distribution Commission

0 0.4 0.8 1.5
 km

N

LEGEND

-  Electoral District
-  Reserve
-  Waterway
-  NAME Local Government
-  NAME Locality
-  Road

Coastal districts include offshore island areas
 Mid-river centrelines are approximate only
 All road boundaries use road centrelines unless otherwise described

VALIDATION

Lodgement Date: 21/11/2023
 Gazettal Date: 01/12/2023
 Examined: 
 Lead Consultant: Geospacial
 Date: 21/11/2023

DEPOSITED PLAN
427331

SHEET 2 OF 2 VERSION 1