







TENURE TYPE: CROWN  
 PLAN PURPOSE: STATUTORY  
 PLAN OF: **District of Cannington**

**ELECTORAL BOUNDARIES 2023**  
  
 Western Australian Electoral Distribution Commission

**LEGEND**

-  Electoral District
-  Local Government
-  Locality
-  Reserve
-  Waterway
-  Road

Coastal districts include offshore island areas  
 Mid-river centrelines are approximate only  
 All road boundaries use road centrelines unless otherwise described

0 0.2 0.5 1 1.5 km

**VALIDATION**  
 Lodgement Date: 21/11/2023  
 Gazettal Date: 01/12/2023  
 Examined: *M. Wall*  
 Lead Consultant: Geospatial  
 Date: 21/11/2023

   
**DEPOSITED PLAN**  
**427317**  
 SHEET 2 OF 2      VERSION 1