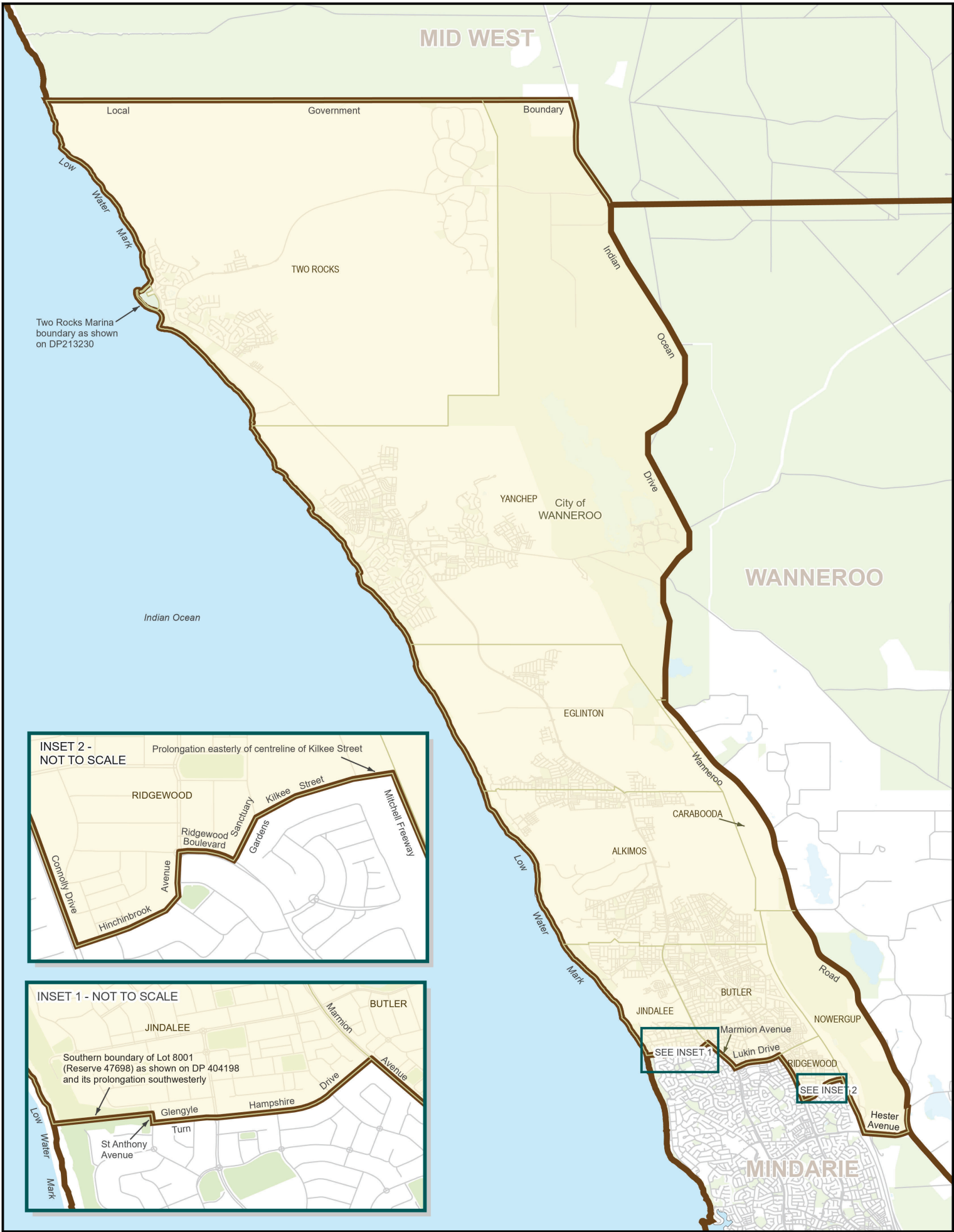
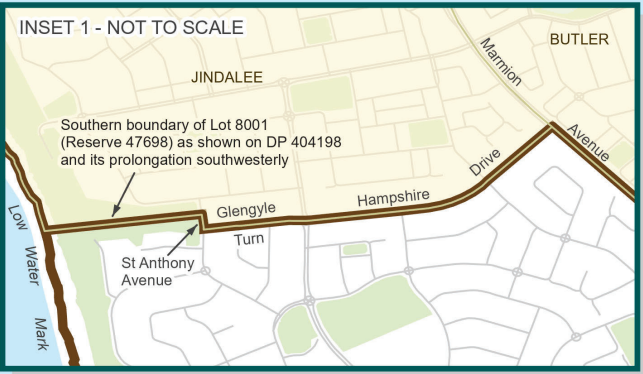
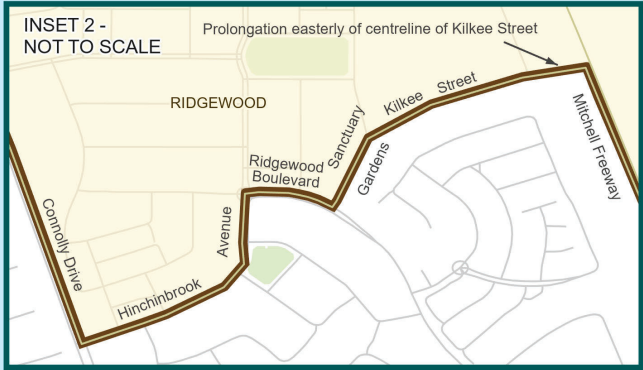


# MID WEST



Two Rocks Marina boundary as shown on DP213230



SEE INSET 1

SEE INSET 2

TENURE TYPE: CROWN  
PLAN PURPOSE: STATUTORY

PLAN OF:  
**District of BUTLER**



Western Australian Electoral Distribution Commission  
0 0.30.7 1.3 2 2.6  
km



### LEGEND

- Electoral District
  - Reserve
  - Local Government
  - Waterway
  - Locality
  - Road
- Coastal districts include offshore island areas  
Mid-river centrelines are approximate only  
All road boundaries use road centrelines unless otherwise described

### VALIDATION

Lodgement Date: 21/11/2023  
Gazettal Date: 01/12/2023  
Examined: *W. Ball*  
Lead Consultant: *W. Ball*  
Geospatial Date: 21/11/2023



DEPOSITED PLAN  
**427316**