

South Metropolitan Region

There will be a new district named Baldivis created in South Metropolitan Region, bringing the number of districts to 15.

Baldivis

Gains: Bertram, part of Baldivis locality west of the Kwinana Freeway and north of Sixty Eight Road and Karnup Road, part of Cooloongup east of Ennis Avenue and south of southern section of Wooramel Way, part of Leda south of Gilmore Avenue, part of Waikiki east of Read Street and south of Goongarrie Drive, and part of Wellard west of the Kwinana Freeway

Bateman

Gains: Applecross, Ardross, remainder of Booragoon, part of Alfred Cove east of North Lake Road and part of Mount Pleasant north of Canning Avenue

Cedes: Bullcreek, Murdoch, remainder of Kardinya, parts of Brentwood and Mount Pleasant east of the Kwinana Freeway, and part of Myaree west of North Lake Road

Bicton

Gains: Remainder of Melville, part of East Fremantle east of Stirling Highway, part of Fremantle locality east of Stirling Highway and north of High Street, part of Myaree west of North Lake Road, and part of Palmyra north of Leach Highway

Cedes: Applecross, Ardross, remainder of Booragoon, remainder of Mount Pleasant and part of Alfred Cove east of North Lake Road

Cannington

Gains: Parkwood, parts of Bentley and Welshpool east of Leach Highway, and part of Riverton east of Riley Road

Cedes: Wilson, remainder of Thornlie locality and part of Beckenham south of Roe Highway

Cockburn

Gains: Remainder of Coogee

Cedes: Hammond Park, Henderson, Wattleup, remainder of Bibra Lake and remainder of North Coogee

Fremantle

Gains: Hilton, remainder of Hamilton Hill, remainder of North Coogee, part of O'Connor west of Stock Road and part of Spearwood north of Spearwood Avenue

Cedes: Remainder of Coogee, part of East Fremantle east of Stirling Highway, part of Fremantle locality east of Stirling Highway and north of High Street, and part of Palmyra north of Leach Highway

Jandakot

Gains: Forrestdale, Harrisdale, Piara Waters, and part of Canning Vale north of Acourt Road and south of Roe Highway

Cedes: Atwell, Aubin Grove, North Lake, remainder of Bibra Lake, remainder of South Lake and part of Banjup south of Armadale Road

Kwinana

Gains: Atwell, Aubin Grove, Hammond Park, Henderson, Wattleup part of Banjup south of Armadale Road and part of East Rockingham north of Charles Street

Cedes: Baldivis locality, Bertram, Cooloongup, Waikiki, Wellard and part of Leda south of Gilmore Avenue

Riverton

Gains: Bull Creek, and part of Brentwood and Mount Pleasant east of the Kwinana Freeway

Cedes: Parkwood, remainder of Canning Vale and part of Riverton east of Riley Road

Rockingham

Gains: Remainder of Rockingham locality, and part of Waikiki north of Hokin Street and east of Fendam Street

Cedes: Part of East Rockingham north of Charles Street and part of Cooloongup south of southern section of Wooramel Way

Southern River

Gains: Gosnells south of Corfield Street and east of Verna Street

Cedes: Canning Vale south of Ranford Road and west of Nicholson Road

South Perth

Gains: Remainder of Kensington, remainder of South Perth locality, part of Victoria Park locality south of Berwick Street and a small part of Bentley in Town of Victoria Park

Victoria Park

Gains: Wilson

Cedes: Remainder of Kensington, remainder of South Perth locality, part of Burswood north of Great Eastern Highway, parts of Bentley and Welshpool east of Leach Highway, part of Victoria Park locality south of Berwick Street and a small part of Bentley in Town of Victoria Park

Warnbro

Cedes: Keralup, part of Baldivis locality north of Sixty Eight Road and east of Kwinana Freeway, part of Karnup east of the Kwinana Freeway, and a small part of Waikiki north of Hokin Street and east of Fendam Street

Willagee

Gains: Bibra Lake, Murdoch, North Lake, remainder of Kardinya and part of South Lake north of Berrigan Drive

Cedes: Hilton, remainder of Hamilton Hill, remainder of Melville, remainder of Spearwood and part of O'Connor west of Stock Road

South Metropolitan Region gains the district of Baldivis, Forrestdale, Harrisdale, Piara Waters, and part of Gosnells south of Corfield Street and east of Verna Street.

It also cedes the remainder of Thornlie, parts of Baldivis, Karnup and Wellard localities east of Kwinana Freeway, part of Beckenham south of Roe Highway, part of Burswood north of Great Eastern Highway and part of Keralup north of South Metropolitan Region boundary.

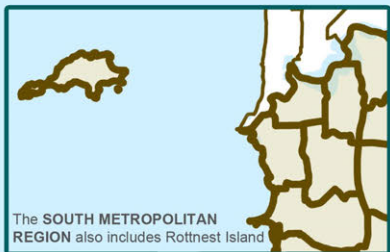
This reapportionment means that all districts are within the permitted tolerance range as indicated in Table 12.

Table 12: South Metropolitan Region and Districts – Number of electors per district after final boundary changes

District ¹	Electors (after final boundary changes)	Variation from ADE ²
Baldivis	24,065	- 3.44%
Bateman	25,371	+ 1.80%
Bicton (formerly Alfred Cove)	24,640	- 1.14%
Cannington	24,881	- 0.17%
Cockburn	25,309	+ 1.55%
Fremantle	25,801	+ 3.52%
Jandakot	25,278	+ 1.42%
Kwinana	22,951	- 7.91%
Riverton	25,200	+ 1.11%
Rockingham	25,423	+ 2.01%
Southern River	25,329	+ 1.63%
South Perth	26,896	+ 7.92%
Victoria Park	26,633	+ 6.86%
Warnbro	25,218	+ 1.18%
Willagee	24,639	- 1.14%
Total	377,634	

¹ Note that districts retaining the same name may not necessarily retain the same boundaries.

² Average District Enrolment at 9 March 2015.



Prolongation of the centreline of the Swan River to the southwestern boundary of Lot 4565 (Reserve 49979) as shown on Deposited Plan 220793

Indian Ocean

Intersection of a southern boundary of the City of Rockingham and the Low Water Mark of the Indian Ocean

Type: Crown Statutory
Purpose: Statutory

SOUTH METROPOLITAN REGION
WESTERN AUSTRALIA



Office of the Electoral Distribution Commissioners



- Electoral region
- ROE Electoral district boundary/name
- CAPEL Local government boundary/name
- Road

Coastal districts include offshore island areas. Mid-river centrelines are approximate only. All road boundaries use road centrelines unless otherwise described.

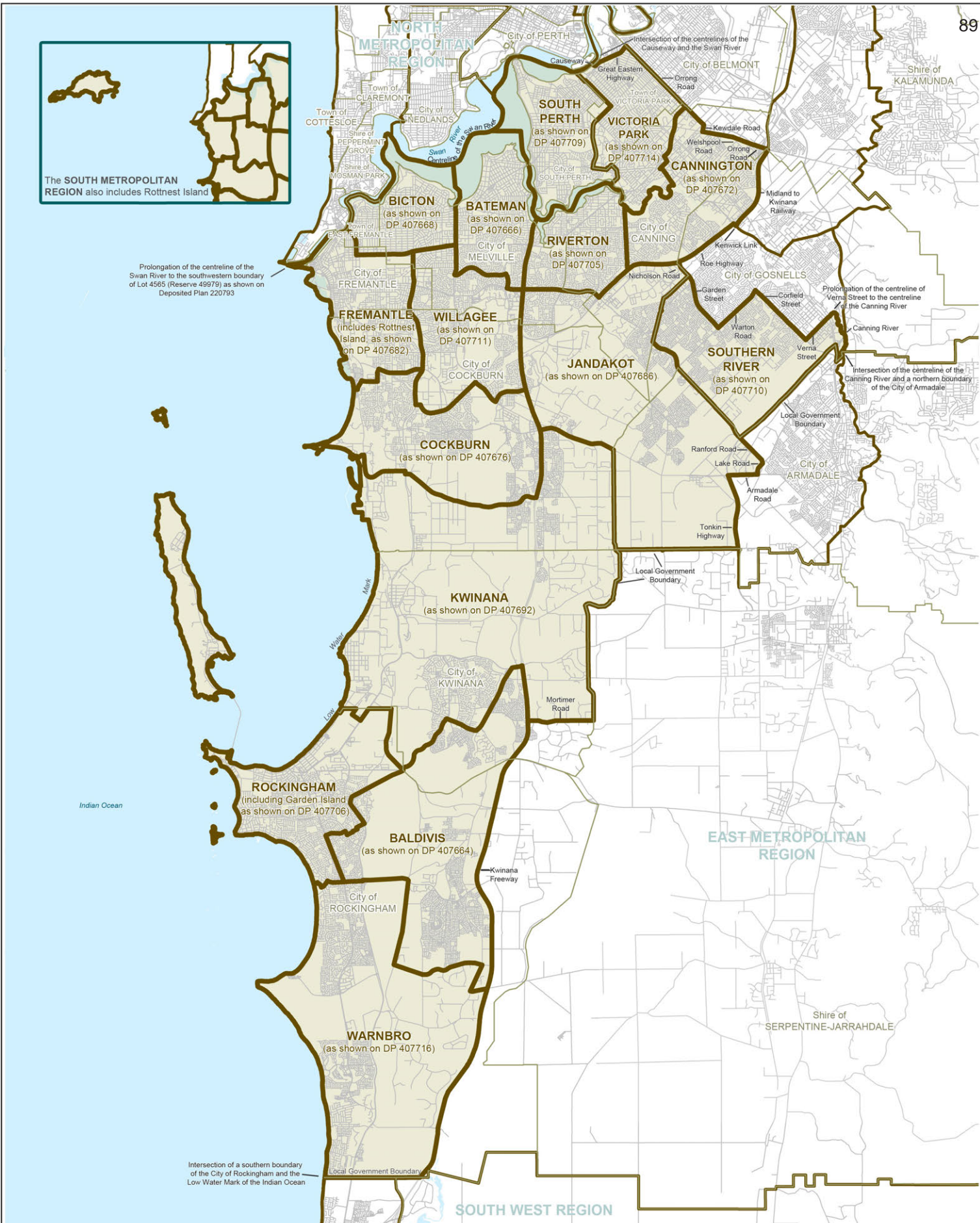
Lodgement date: 13 November 2015
Gazettal date: 27 November 2015

Examined: *Marshall*
Lead Consultant Boundary Definition
13 November 2015 Date



WESTERN AUSTRALIAN LAND INFORMATION AUTHORITY

DEPOSITED PLAN
407660



Commentary

Baldivis

Further to the discussions previously about the new district of Baldivis, a number of submissions supported the overall thrust of the 2015 Proposals Report for the South Metropolitan Region. One objector, however, proposed that the locality of Bertram be transferred from Baldivis to the district of Kwinana, balancing elector numbers in Baldivis through the addition of the locality of Coo loongup from the Rockingham district. The Commissioners were not persuaded by this proposal, noting that it would reduce elector numbers in Rockingham very close to the minimum permitted tolerance. However, they were persuaded to leave the locality of The Spectacles wholly within Kwinana district noting the challenges of access to this small part of the locality.

Thornlie

Two objectors jointly suggested that the remainder of the locality of Thornlie between the Roe Highway and the Forrestfield to Kenwick Railway be transferred from the district of Cannington to the district of Thornlie (Gosnells). The Commissioners found this submission to be persuasive in that it reunited the locality of Thornlie in the one district without compromising elector numbers in either the district of Thornlie or the adjacent Cannington.

Riverton

One objector advocated that to avoid splitting localities the whole of Riverton locality should remain in the district that bears its name. While this appears desirable when viewed in isolation, the Commissioners were nevertheless concerned by the significant reduction in elector numbers that would result in the adjoining district of Cannington and the usefulness of the Riverton locality boundary in defining a community of interest. They were not convinced that the suggestion should be implemented.

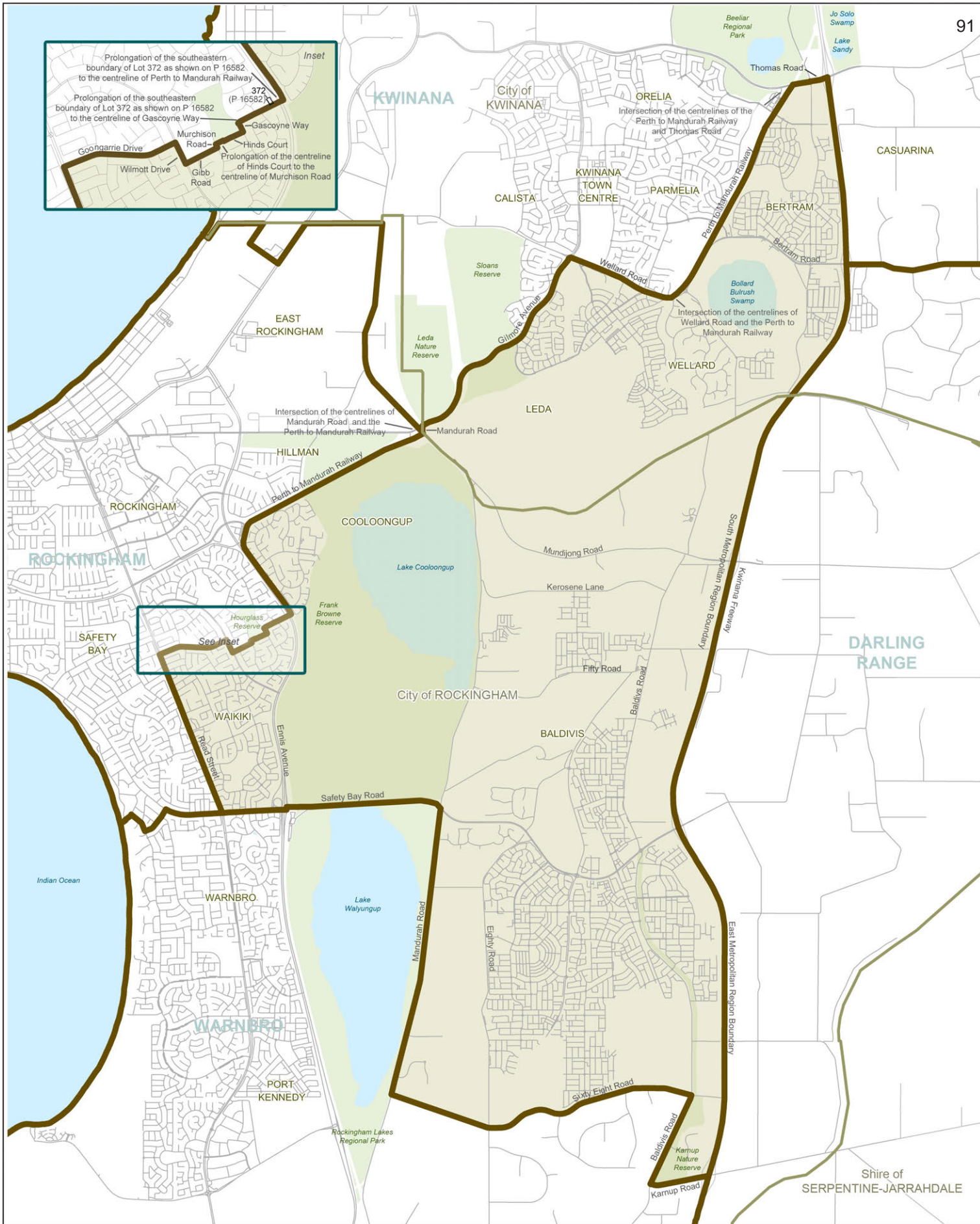
Armadale

The Commissioners were persuaded by an objection to a boundary adjustment which would have resulted in the locality of Hilbert south of Rowley Road being transferred from the Armadale district to the Darling Range district and decided not to proceed with the proposal, noting that this would not impact on elector numbers.

Cockburn

The local member suggested a small change to the southern boundary proposed for the district of Cockburn to enable the Australian Marine Complex and most of the adjacent industrial area in the Henderson locality to remain within the district. However the Commissioners were not persuaded to alter the boundary, noting that as proposed it will enable the whole of the industrial zone in that region to remain together in the one district.

No other changes were made to the boundaries proposed for the South Metropolitan Region.



Inset

Prolongation of the southeastern boundary of Lot 372 as shown on P 16582 to the centreline of Perth to Mandurah Railway

Prolongation of the southeastern boundary of Lot 372 as shown on P 16582 to the centreline of Gascoyne Way

Murchison Road - Hinds Court

Gascoyne Way

Goongarrie Drive

Wilmott Drive

Gibb Road

Prolongation of the centreline of Hinds Court to the centreline of Murchison Road

See Inset

Hourglass Reserve

Frank Browne Reserve

Type: Crown Statutory
Purpose: Statutory

District of BALDIVIS
SOUTH METROPOLITAN REGION
WESTERN AUSTRALIA

0 2
kilometres

Office of the Electoral Distribution Commissioners

ELECTORAL BOUNDARIES 2015 WA

- Electoral district
- Local government boundary/name
- Lake/waterway
- Reserve
- Road
- HOWICK Locality name
- Lot boundary/number

Coastal districts include offshore island areas. Mid-river centrelines are approximate only. All road boundaries use road centrelines unless otherwise described.

Lodgement date: 13 November 2015
Gazetted date: 27 November 2015

Examined

Carroll

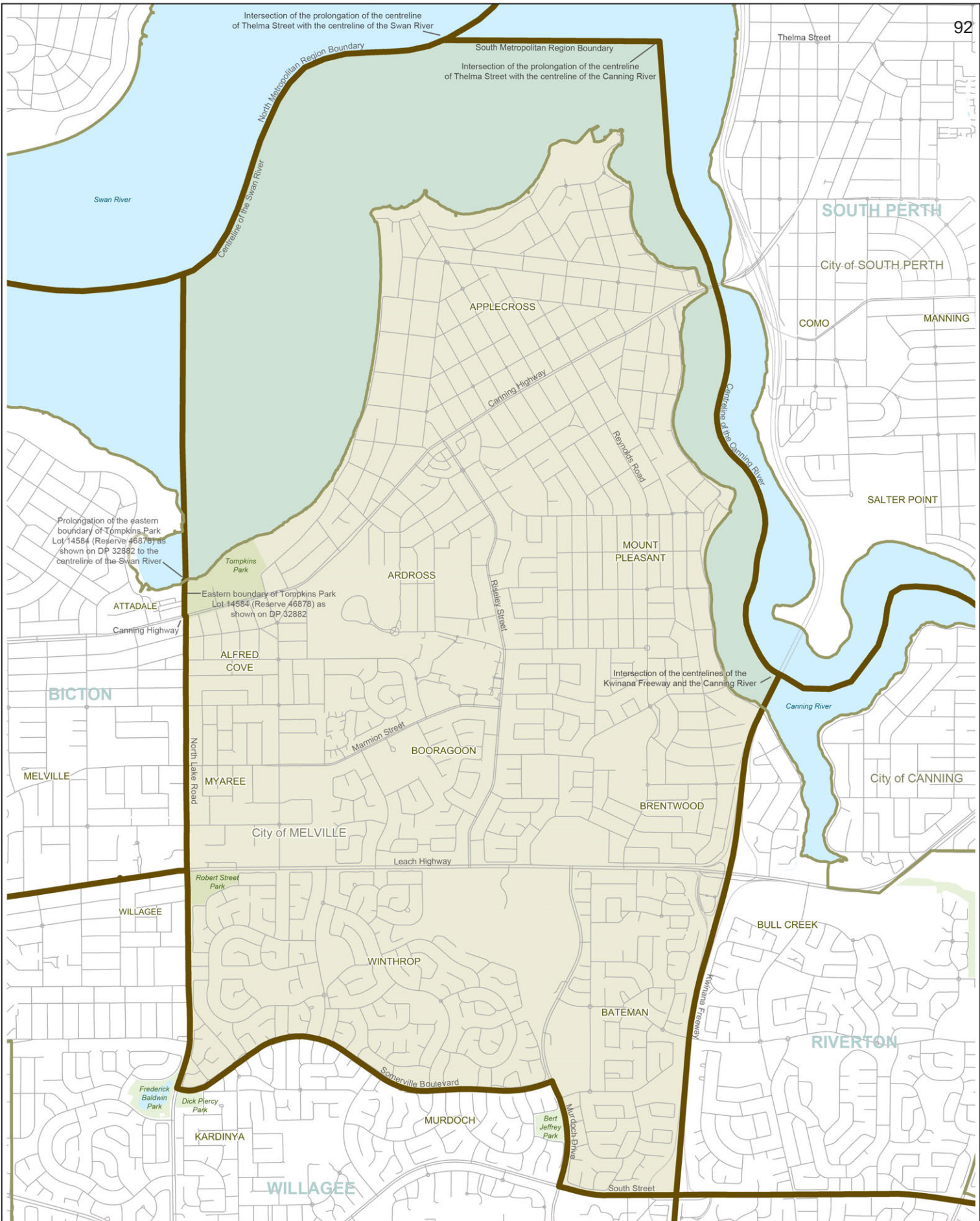
Lead Consultant Boundary Definition

13 November 2015 Date

Landgate
WESTERN AUSTRALIAN LAND INFORMATION AUTHORITY

DEPOSITED PLAN
407664

Sheet 1 of 1 Version 1



Type: Crown
Purpose: Statutory

District of BATEMAN
SOUTH METROPOLITAN REGION
WESTERN AUSTRALIA

0 1
kilometres

Office of the Electoral Distribution Commissioners

ELECTORAL BOUNDARIES 2015

- Electoral district
- Local government boundary/name
- Locality name
- Lake/waterway
- Reserve
- Road

Coastal districts include offshore island areas. Mid-river centrelines are approximate only. All road boundaries use road centrelines unless otherwise described.

Lodgement date: 13 November 2015
Gazettal date: 27 November 2015

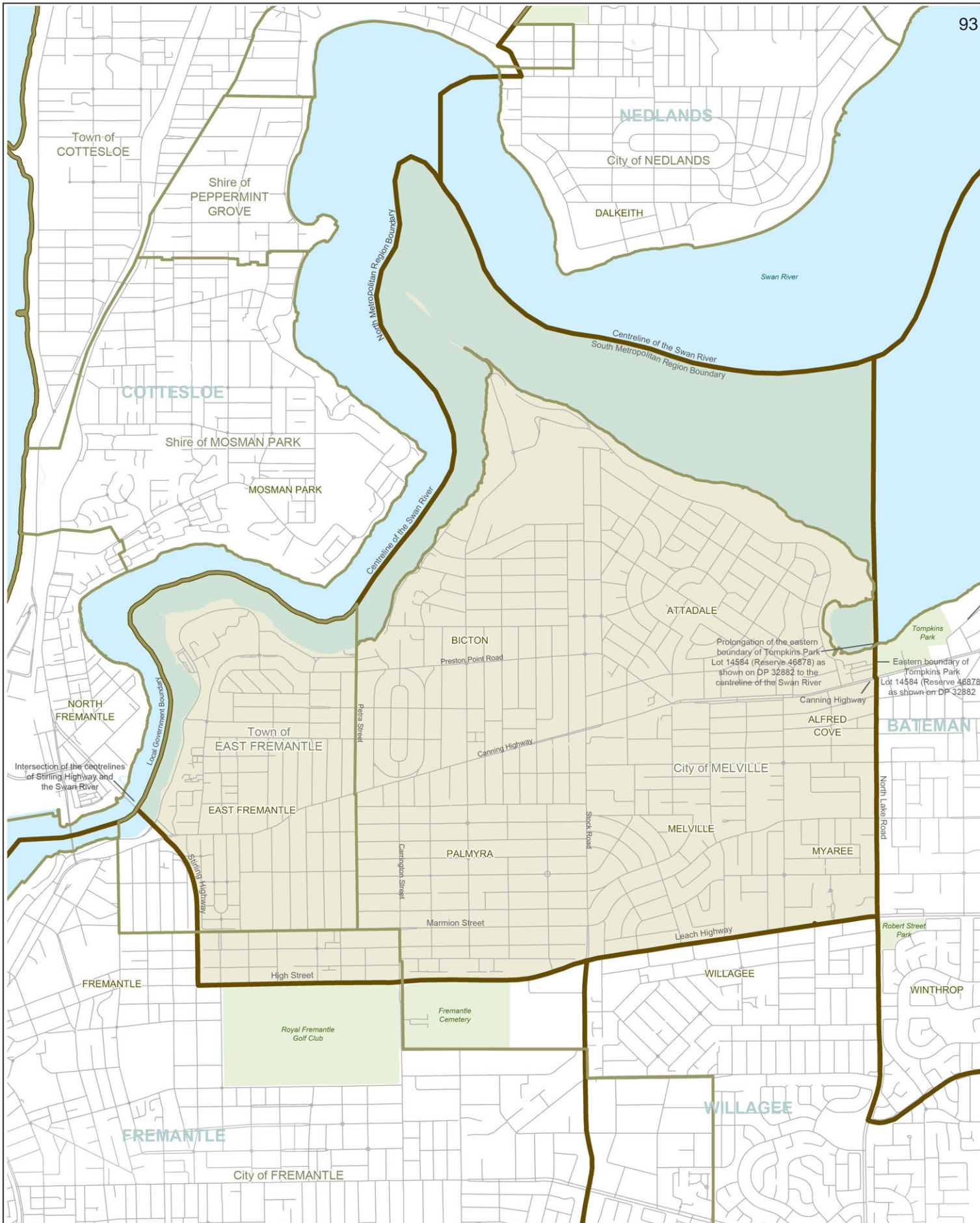
Examined: *Garshall*
Lead Consultant Boundary Definition

13 November 2015
Date

Landgate
WESTERN AUSTRALIAN LAND INFORMATION AUTHORITY

DEPOSITED PLAN
407666

Sheet 1 of 1 Version 1



Type: Crown Statutory
 Purpose: Statutory

District of BICTON
 SOUTH METROPOLITAN REGION
 WESTERN AUSTRALIA

0 1
 kilometres

Office of the Electoral Distribution Commissioners

ELECTORAL BOUNDARIES 2015 WA

Electoral district
 Local government boundary/name
 Reserve
 Road
 Lake/waterway

HOWICK Locality name

Coastal districts include offshore island areas. Mid-river centrelines are approximate only. All road boundaries use road centrelines unless otherwise described.

Lodgement date: 13 November 2015
 Gazettal date: 27 November 2015

Examined

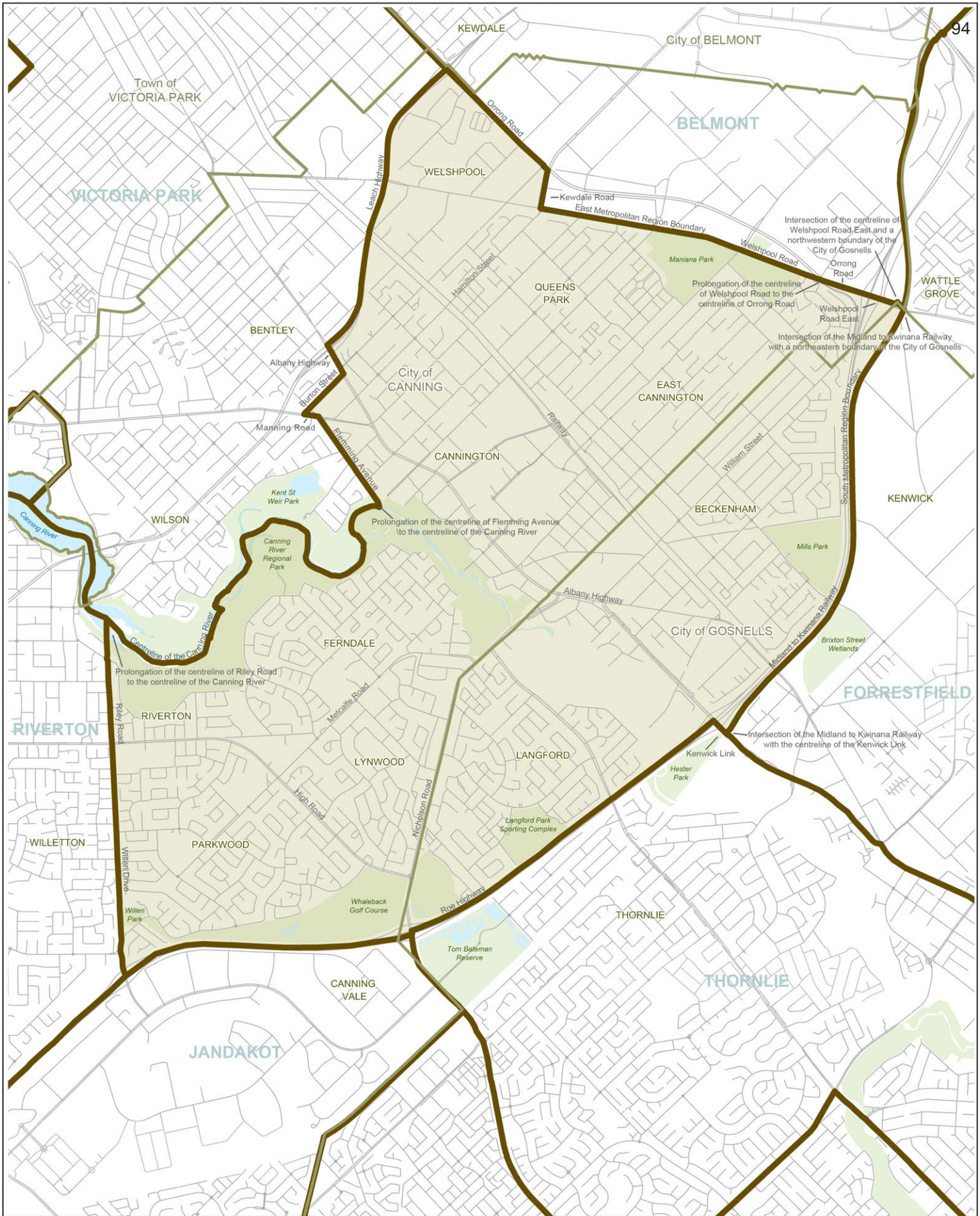
Robert Marshall
 Lead Consultant
 Boundary Definition

13 November 2015
 Date

WESTERN AUSTRALIAN LAND INFORMATION AUTHORITY

DEPOSITED PLAN
407668

Sheet 1 of 1
 Version 1



Type: Crown
Purpose: Statutory

District of CANNINGTON
SOUTH METROPOLITAN REGION
WESTERN AUSTRALIA

Office of the Electoral Distribution Commissioners

ELECTORAL BOUNDARIES 2015

- Electoral district
- Local government boundary/name
- Lake/waterway
- Reserve
- Road

HOWICK Locality name

Coastal districts include offshore island areas. Mid-river centrelines are approximate only. All road boundaries use road centrelines unless otherwise described.

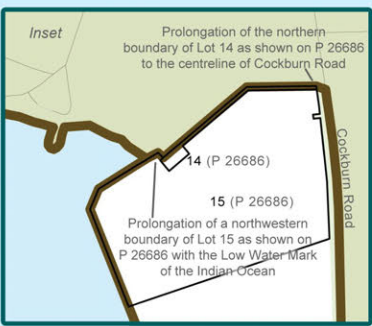
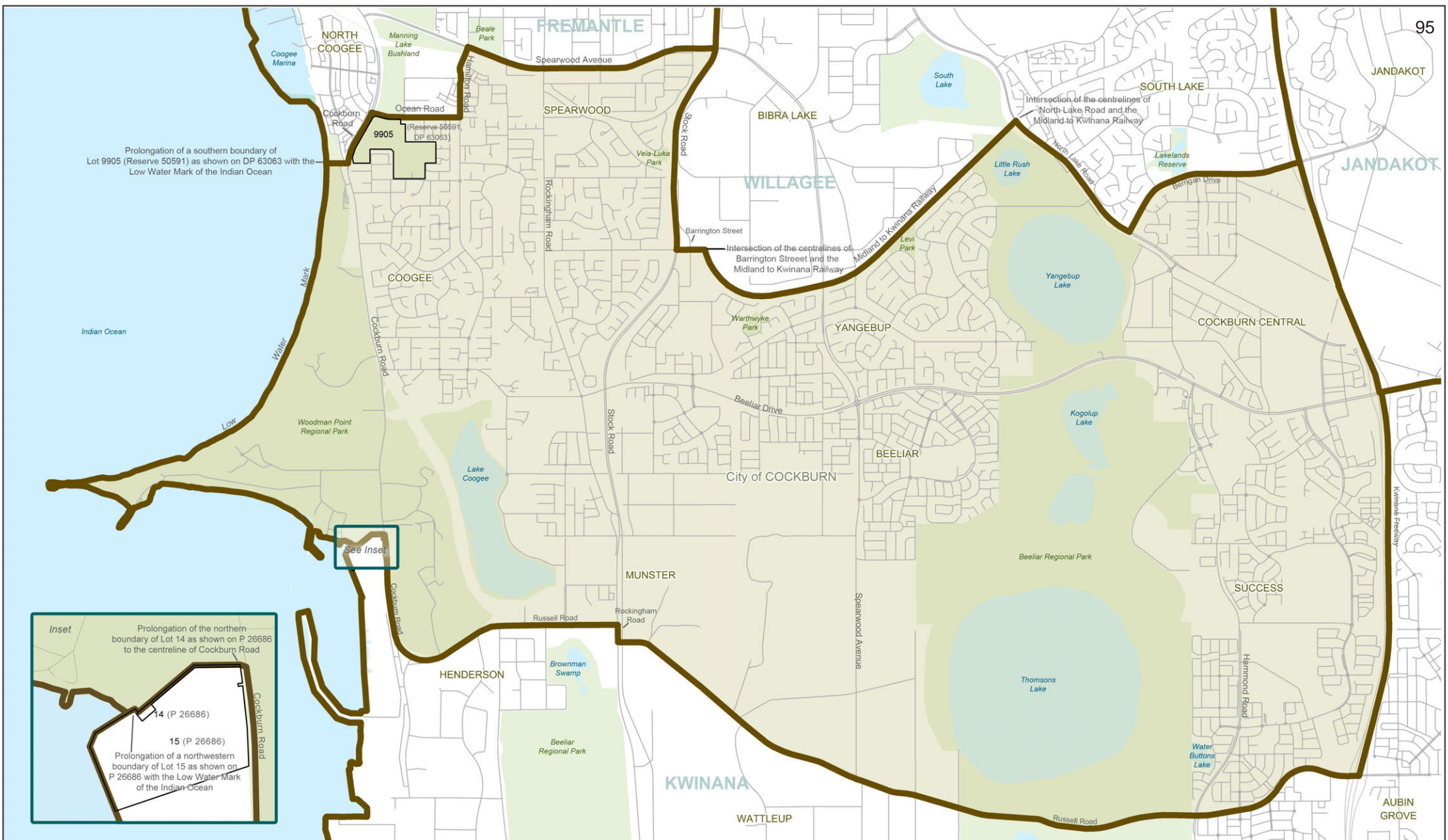
Lodgement date: 13 November 2015
Gazettal date: 27 November 2015

Examined *Gershoff* 13 November 2015
Lead Consultant Boundary Definition Date

WESTERN AUSTRALIAN LAND INFORMATION AUTHORITY

DEPOSITED PLAN 407672

Version 1



Type: Crown
Purpose: Statutory

District of COCKBURN
SOUTH METROPOLITAN REGION
WESTERN AUSTRALIA

Office of the Electoral Distribution Commissioners

ELECTORAL BOUNDARIES 2015 WA

- Electoral district
- Local government boundary/name
- Lot boundary/number
- Locality name
- Lake/waterway
- Reserve
- Road

HOWICK Locality name

Coastal districts include offshore island areas. Mid-river centrelines are approximate only. All road boundaries use road centrelines unless otherwise described.

Lodgement date: 13 November 2015
Gazettal date: 27 November 2015
Examined: *Marshall*
Lead Consultant: Marshall
Boundary Definition

13 November 2015
Date

WESTERN AUSTRALIAN LAND INFORMATION AUTHORITY

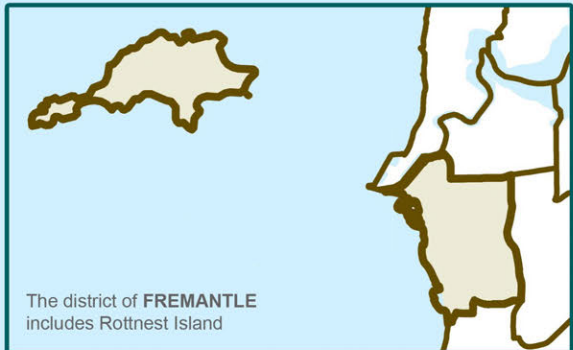
DEPOSITED PLAN
407676

Sheet 1 of 1 Version 1



Prolongation of the centreline of the Swan River to the southwestern boundary of Lot 4565 (Reserve 49979) as shown on DP 220793

Prolongation of a southern boundary of Lot 9905 (Reserve 50591) as shown on DP 63063 with the Low Water Mark of the Indian Ocean



Type: Crown
Purpose: Statutory

District of FREMANTLE
SOUTH METROPOLITAN REGION
WESTERN AUSTRALIA

Office of the Electoral Distribution Commissioners

ELECTORAL BOUNDARIES 2015

- Electoral district
- Local government boundary/name
- Lake/waterway
- Reserve
- Lot boundary/number
- Road

HOWICK Locality name

100 Lot boundary/number

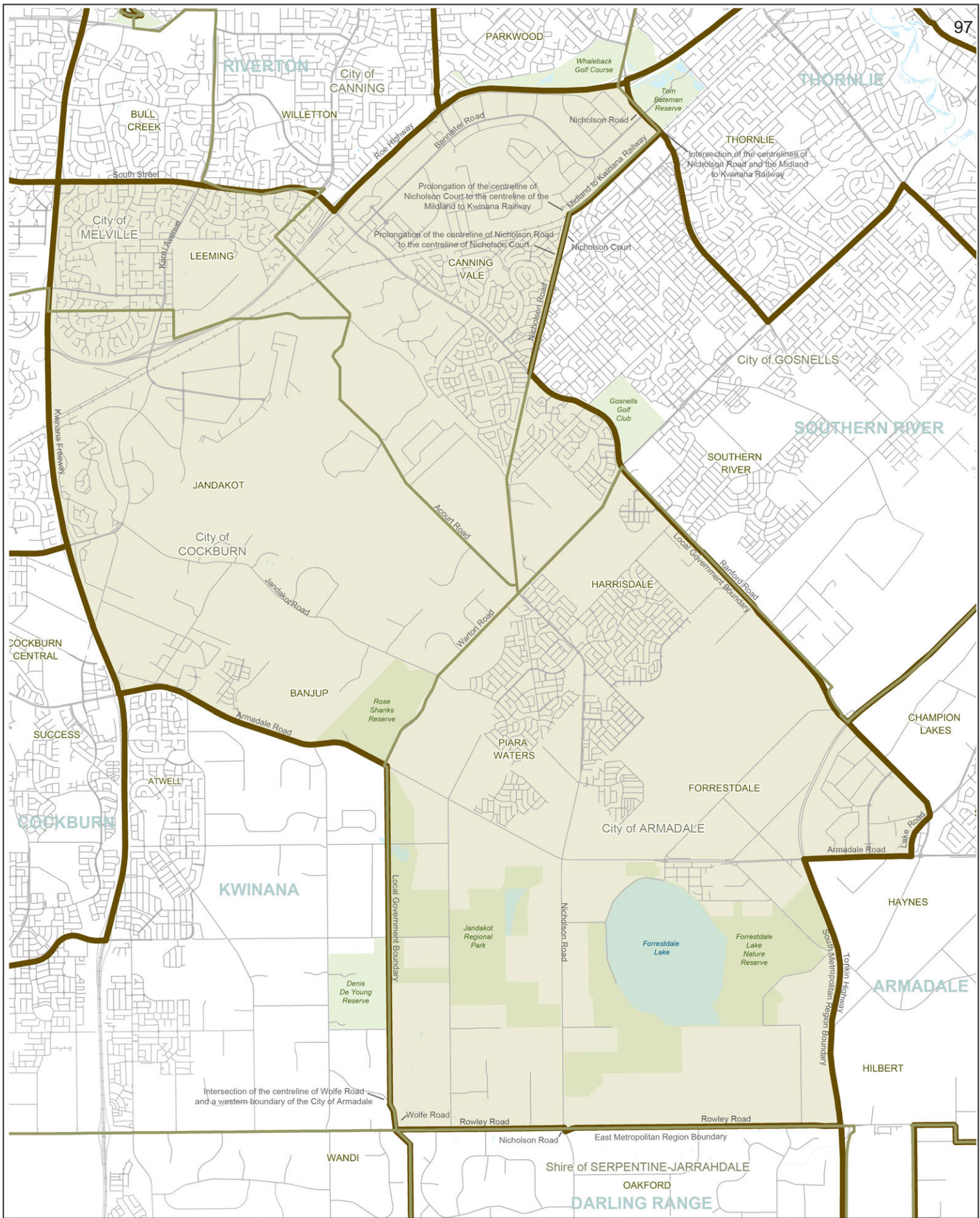
Coastal districts include offshore island areas. Mid-river centrelines are approximate only. All road boundaries use road centrelines unless otherwise described.

Lodgement date: 13 November 2015
Gazettal date: 27 November 2015

Examined: *Garshall* 13 November 2015
Lead Consultant: Boundary Definition Date

DEPOSITED PLAN 407682

Sheet 1 of 1 Version 1



Type: Crown Statutory
 Purpose: Statutory

District of JANDAKOT
 SOUTH METROPOLITAN REGION
 WESTERN AUSTRALIA

0 2
 kilometres

Office of the Electoral Distribution Commissioners

ELECTORAL BOUNDARIES 2015

- Electoral district
- Local government boundary/name
- Lake/waterway
- Reserve
- Road
- HOWICK Locality name

Coastal districts include offshore island areas. Mid-river centralines are approximate only. All road boundaries use road centralines unless otherwise described.

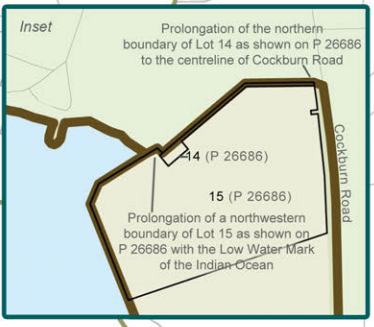
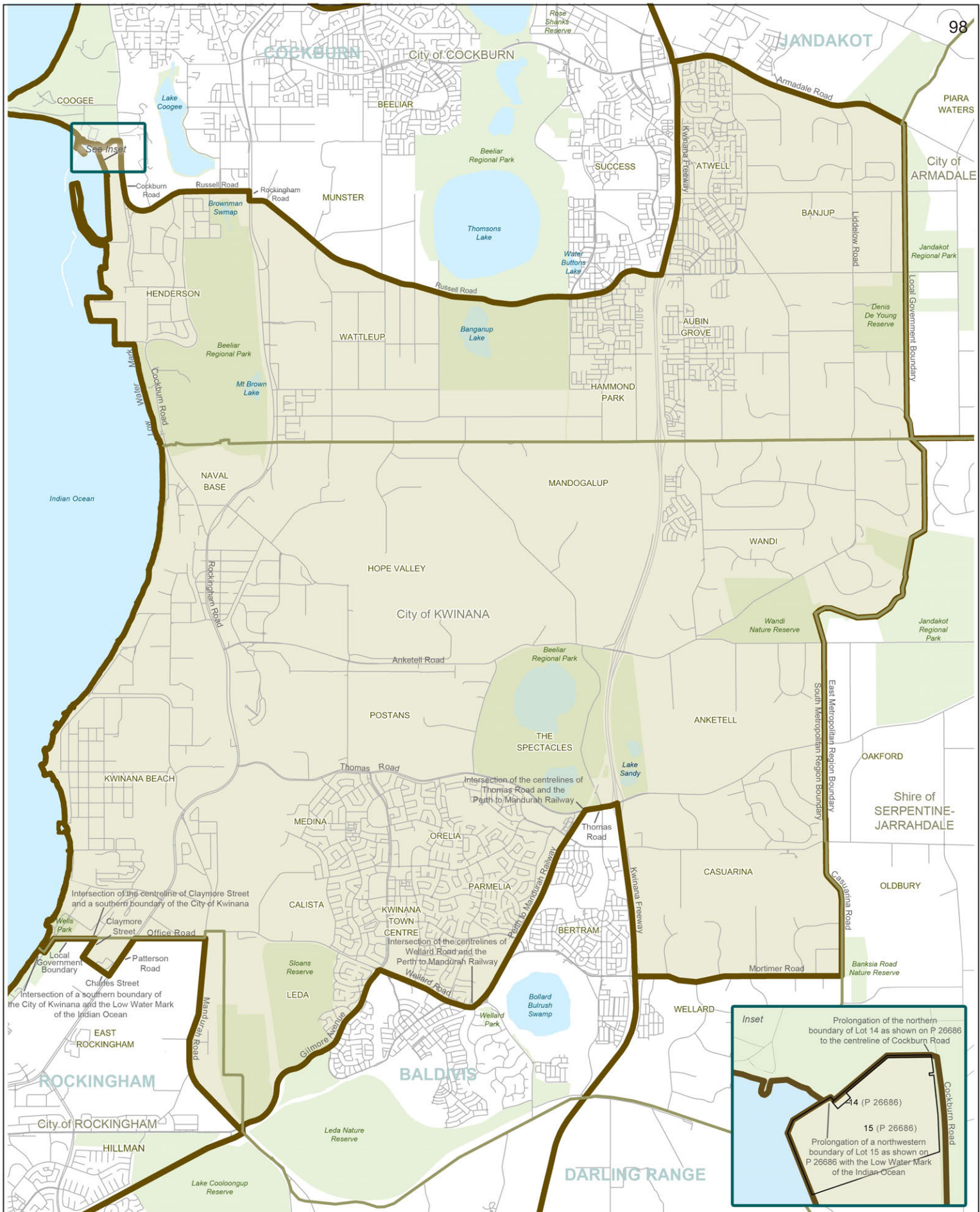
Lodgement date: 13 November 2015
 Gazettal date: 27 November 2015
 Examined: *Garshall*
 Lead Consultant Boundary Definition

13 November 2015
 Date

Landgate
 WESTERN AUSTRALIAN LAND INFORMATION AUTHORITY

DEPOSITED PLAN
407686

Sheet 1 of 1
 Version 1



Type: Crown Statutory
 Purpose: Statutory

District of KWINANA
 SOUTH METROPOLITAN REGION
 WESTERN AUSTRALIA

Office of the Electoral Distribution Commissioners

ELECTORAL BOUNDARIES 2015

- Electoral district
- Local government boundary/name
- Locality name
- Lot boundary/number
- Lake/waterway
- Reserve
- Road

Coastal districts include offshore island areas. Mid-river centrelines are approximate only. All road boundaries use road centrelines unless otherwise described.

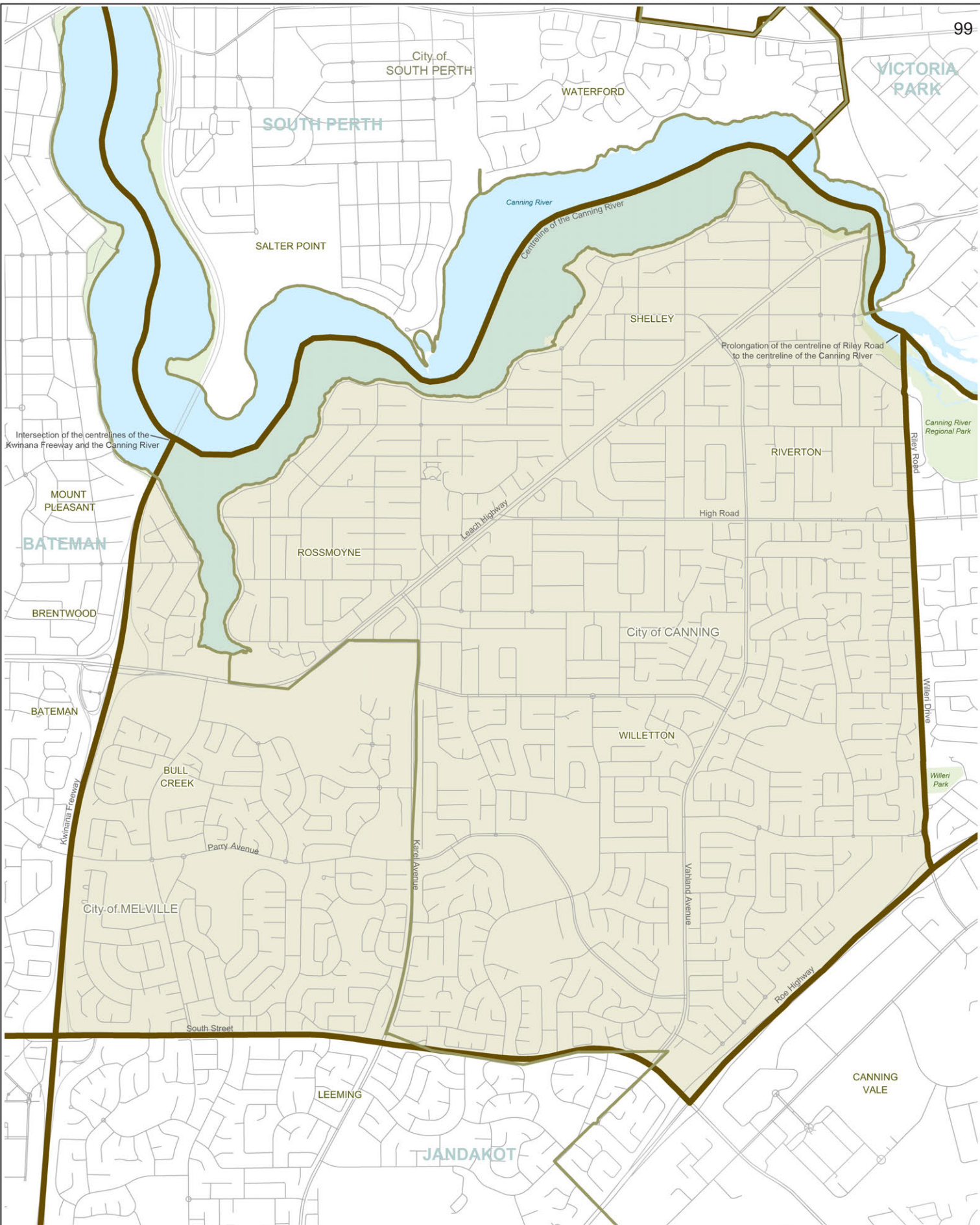
Lodgement date: 13 November 2015
 Gazettal date: 27 November 2015

Examined: *Garshall*
 Lead Consultant Boundary Definition

13 November 2015
 Date

DEPOSITED PLAN
407692

Sheet 1 of 1 Version 1



Type: Crown Statutory
 Purpose: Statutory

District of RIVERTON
 SOUTH METROPOLITAN REGION
 WESTERN AUSTRALIA

Office of the Electoral Distribution Commissioners

ELECTORAL BOUNDARIES 2015

Coastal districts include offshore island areas. Mid-river centrelines are approximate only. All road boundaries use road centrelines unless otherwise described.

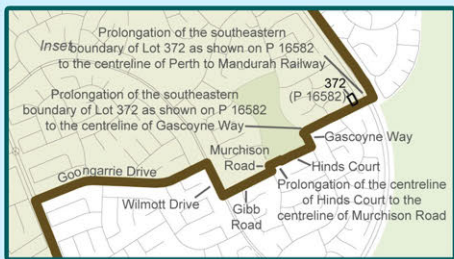
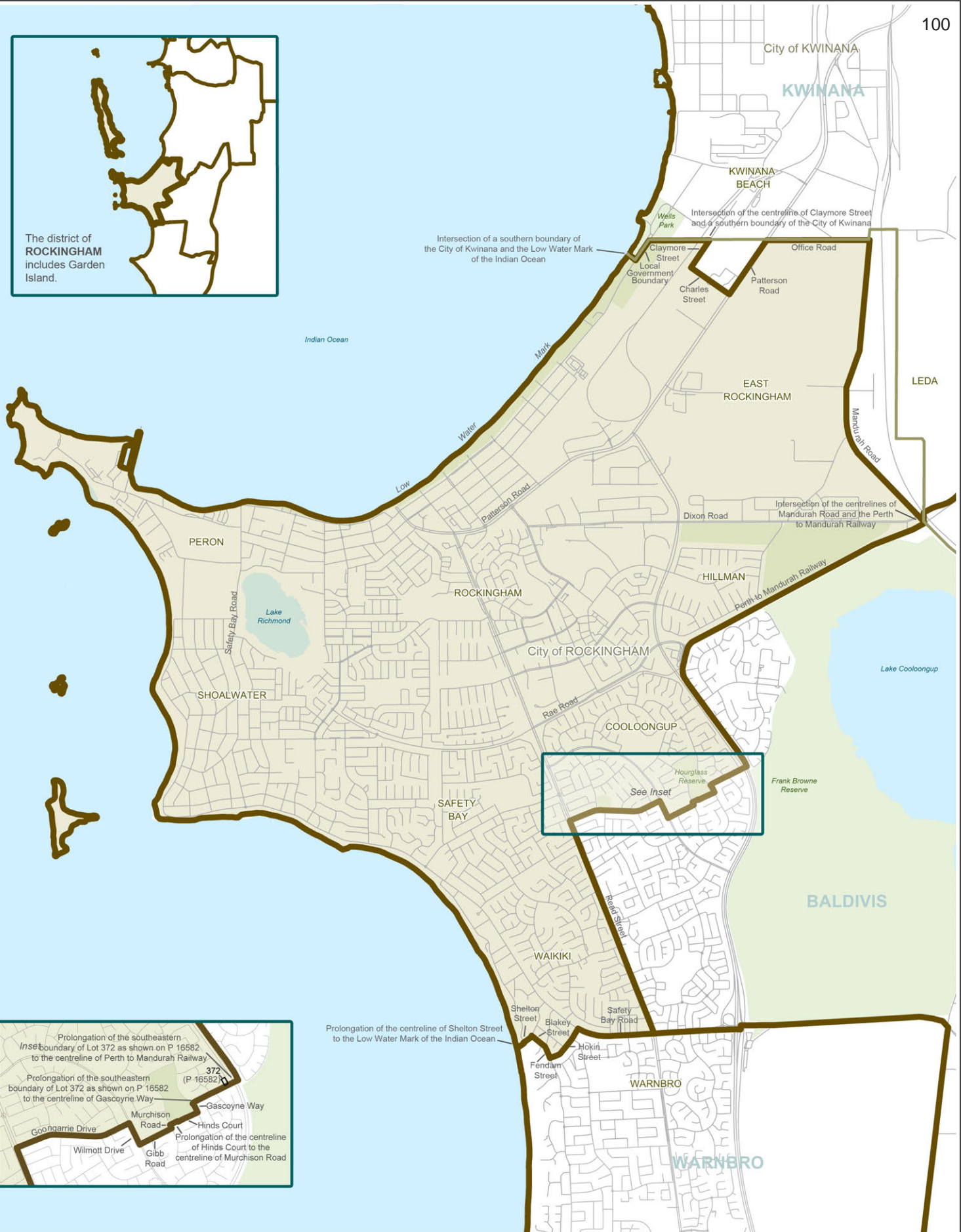
Lodgement date: 13 November 2015
 Gazetted date: 27 November 2015

Examined: *Spurshell*
 Lead Consultant Boundary Definition

13 November 2015
 Date

DEPOSITED PLAN
407705

Sheet 1 of 1 Version 1



Type: Crown
Purpose: Statutory

District of ROCKINGHAM
SOUTH METROPOLITAN REGION
WESTERN AUSTRALIA

Office of the Electoral Distribution Commissioners

ELECTORAL BOUNDARIES 2015

- Electoral district
- Local government boundary/name
- Lake/waterway
- HOWICK Locality name
- 100 Lot boundary/number
- Reserve
- Road

Coastal districts include offshore island areas. Mid-river centrelines are approximate only. All road boundaries use road centrelines unless otherwise described.

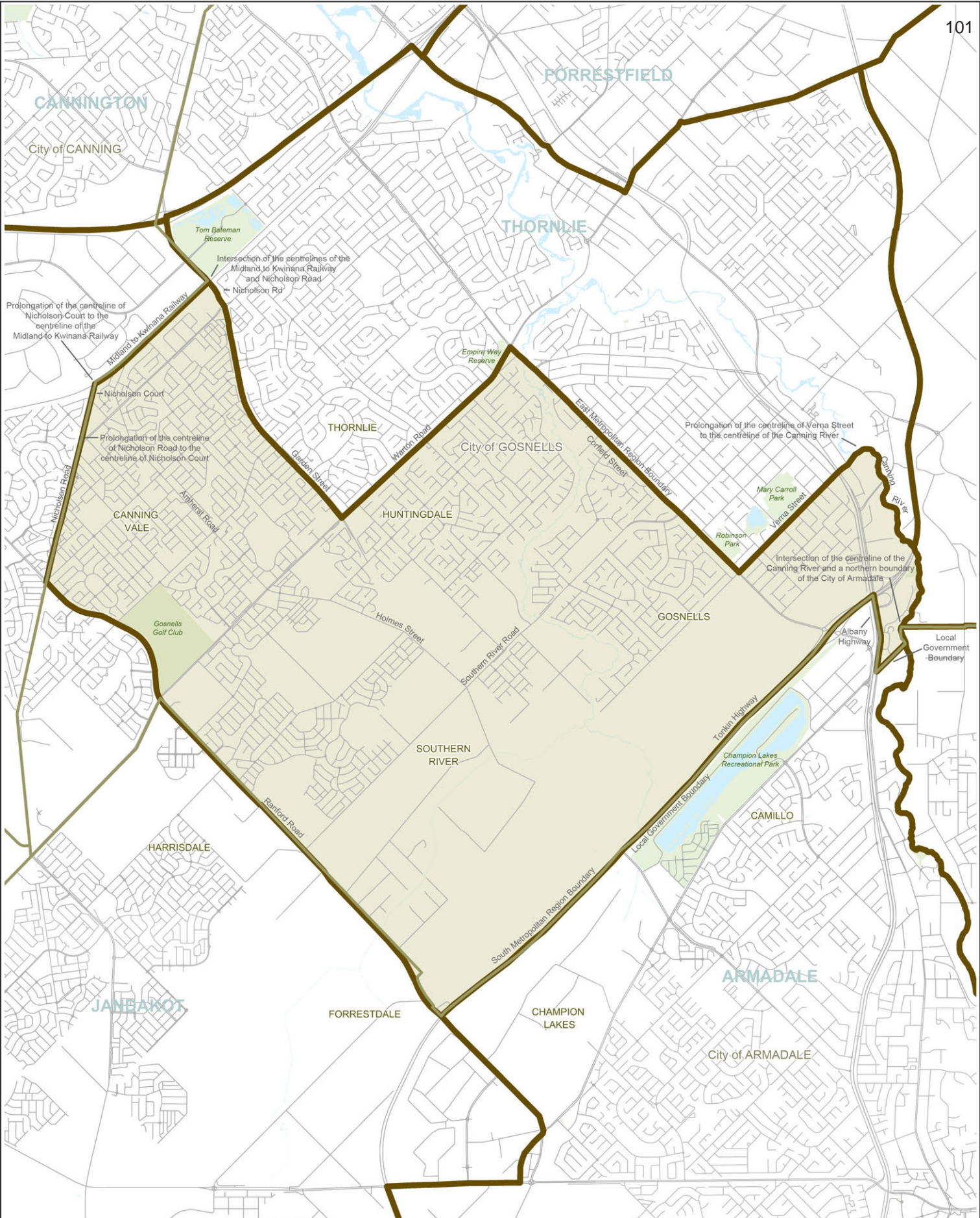
Lodgement date: 13 November 2015
Gazetted date: 27 November 2015

Examined: *Garth* 13 November 2015
Lead Consultant: Boundary Definition Date

WESTERN AUSTRALIAN LAND INFORMATION AUTHORITY

DEPOSITED PLAN 407706

Version 1



Type: Crown Statutory
 Purpose: Statutory

District of SOUTHERN RIVER
 SOUTH METROPOLITAN REGION
 WESTERN AUSTRALIA

0 1.5
 kilometres

Office of the Electoral Distribution Commissioners

ELECTORAL BOUNDARIES 2015

- Electoral district
- Local government boundary/name
- Lake/waterway
- Reserve
- Road

HOWICK Locality name

Coastal districts include offshore island areas. Mid-river centrelines are approximate only. All road boundaries use road centrelines unless otherwise described.

Lodgement date: 13 November 2015
 Gazettal date: 27 November 2015

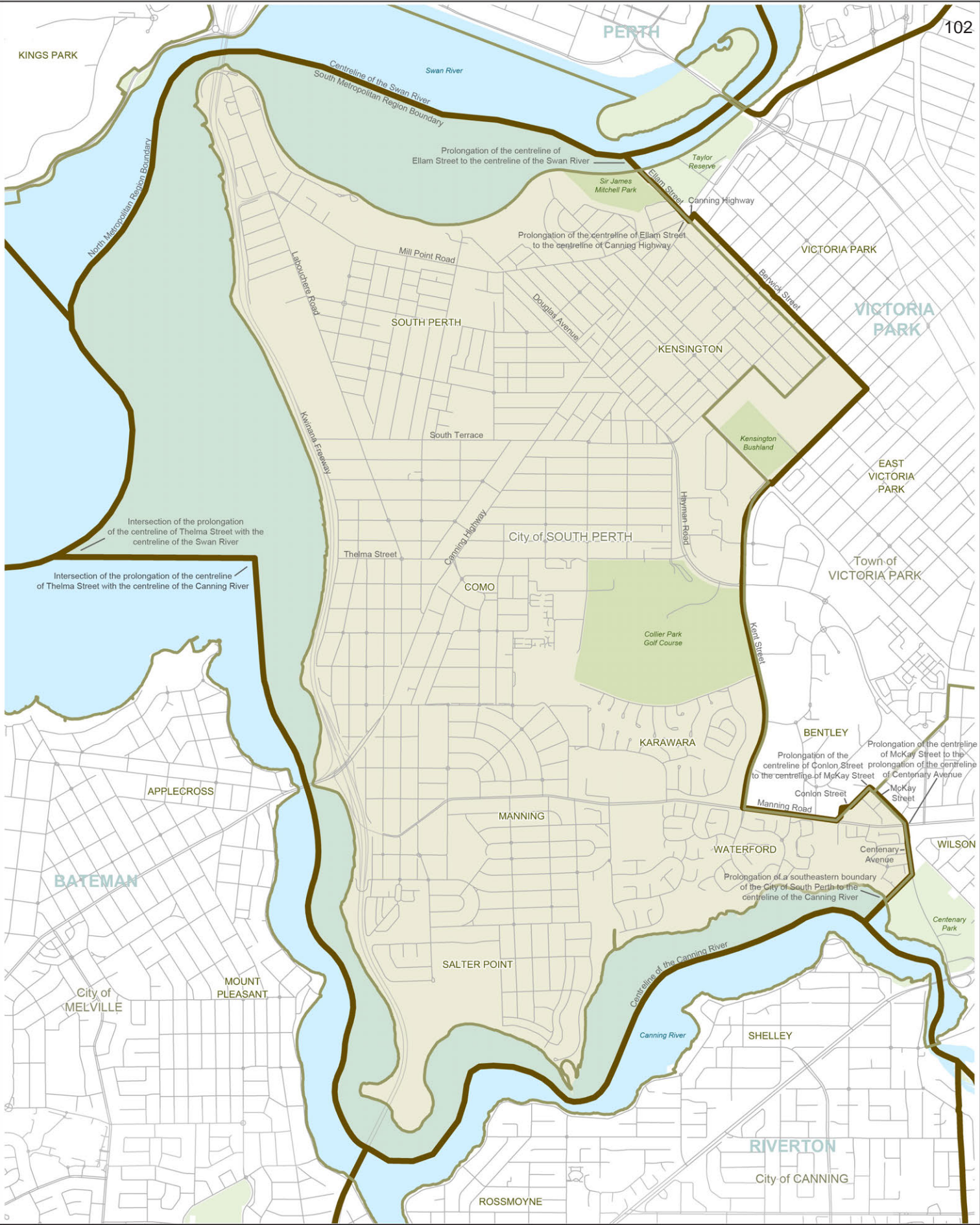
Examined *Carroll*

Lead Consultant: Boundary Definition
 Date: 13 November 2015

Landgate
 WESTERN AUSTRALIAN LAND INFORMATION AUTHORITY

DEPOSITED PLAN
407710

Version 1



Type: Crown Statutory
Purpose: Statutory

District of SOUTH PERTH
SOUTH METROPOLITAN REGION
WESTERN AUSTRALIA

Office of the Electoral Distribution Commissioners

ELECTORAL BOUNDARIES 2015 WA

 Electoral district
 Local government boundary/name
HOWICK Locality name
 Lake/waterway
 Reserve
 Road

Coastal districts include offshore island areas. Mid-river centrelines are approximate only. All road boundaries use road centrelines unless otherwise described.

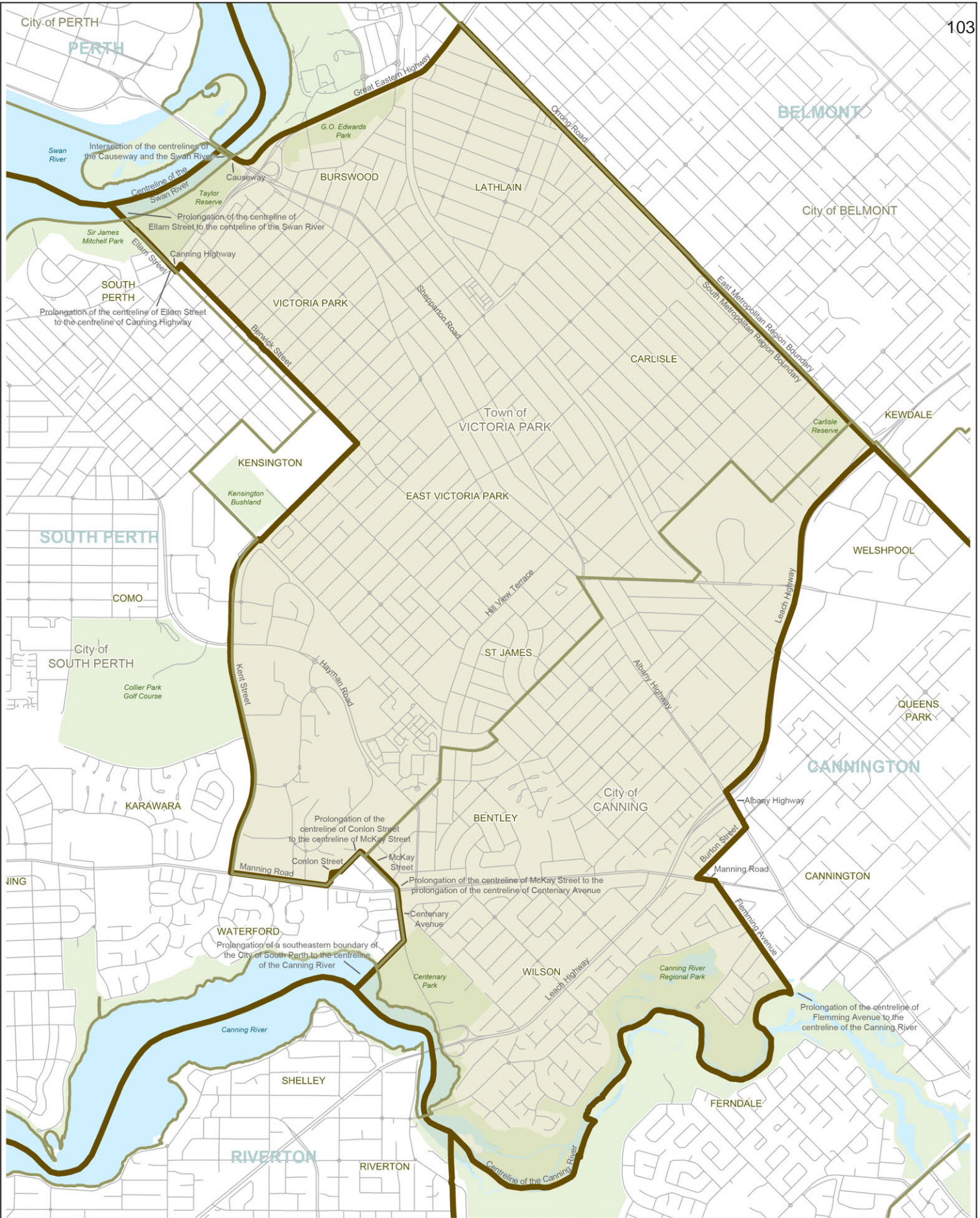
Lodgement date: 13 November 2015
Gazettal date: 27 November 2015
Examined: *Spurshell*
Lead Consultant Boundary Definition

13 November 2015
Date

Landgate
WESTERN AUSTRALIAN LAND INFORMATION AUTHORITY

DEPOSITED PLAN
407709

Sheet 1 of 1 Version 1



Type: Crown Statutory
 Purpose: District of **VICTORIA PARK**
 SOUTH METROPOLITAN REGION
 WESTERN AUSTRALIA

Office of the Electoral Distribution Commissioners

ELECTORAL BOUNDARIES 2015

Legend:

- Electoral district
- Local government boundary/name
- HOWICK Locality name
- Lake/waterway
- Reserve
- Road

Coastal districts include offshore island areas. Mid-river centrelines are approximate only. All road boundaries use road centrelines unless otherwise described.

Lodgement date: 13 November 2015
 Gazetted date: 27 November 2015

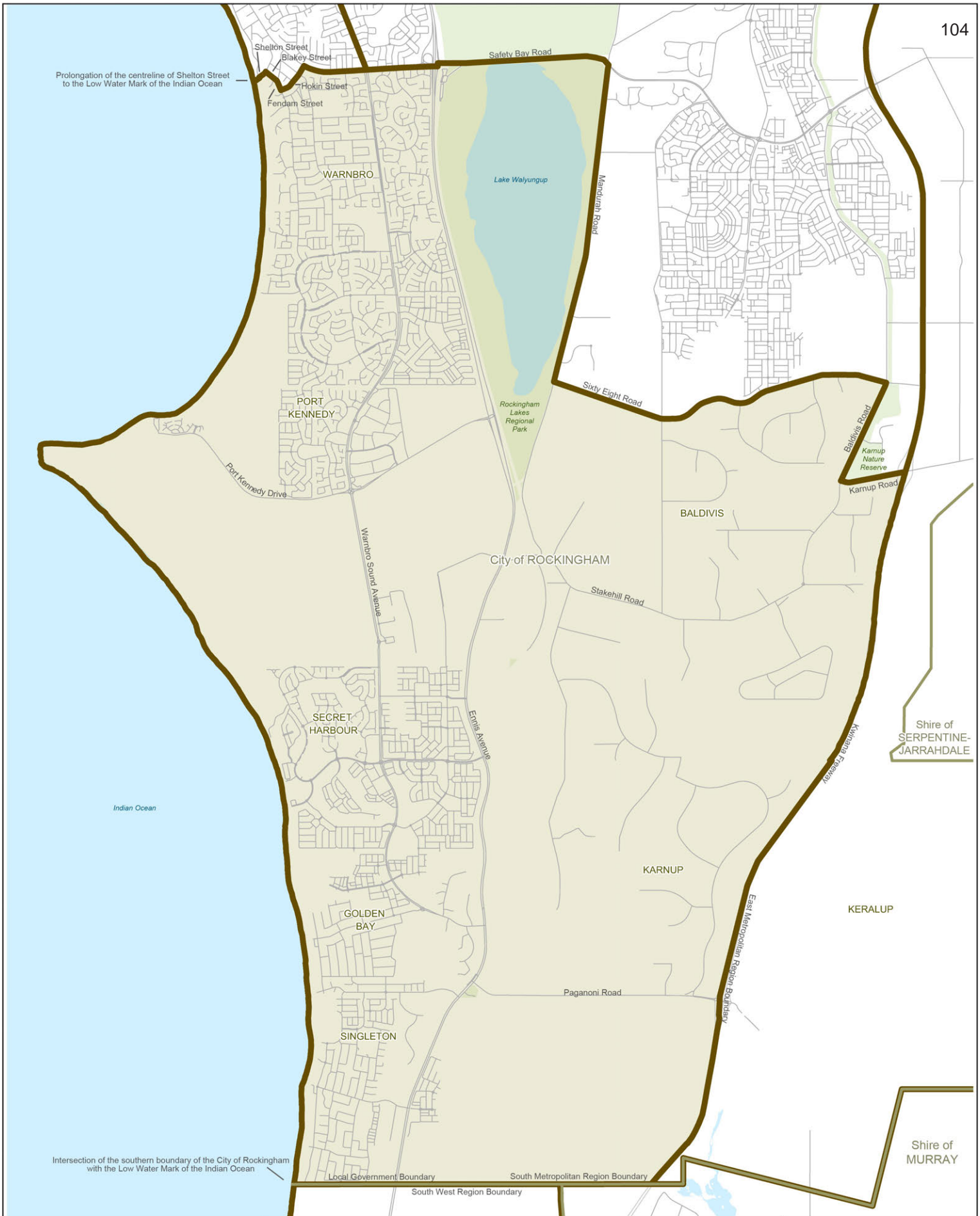
Examined: *Spurdall*
 Lead Consultant Boundary Definition

13 November 2015
 Date

Landgate
 WESTERN AUSTRALIAN LAND INFORMATION AUTHORITY

DEPOSITED PLAN
407714

Sheet 1 of 1 Version 1



Type: Crown
Purpose: Statutory

District of WARNBRO
SOUTH METROPOLITAN REGION
WESTERN AUSTRALIA

0 1.5
kilometres

Office of the Electoral Distribution Commissioners

ELECTORAL BOUNDARIES 2015

Electoral district
 Local government boundary/name
HOWICK Locality name
 Lake/waterway
 Reserve
 Road

Coastal districts include offshore island areas. Mid-river centrelines are approximate only. All road boundaries use road centrelines unless otherwise described.

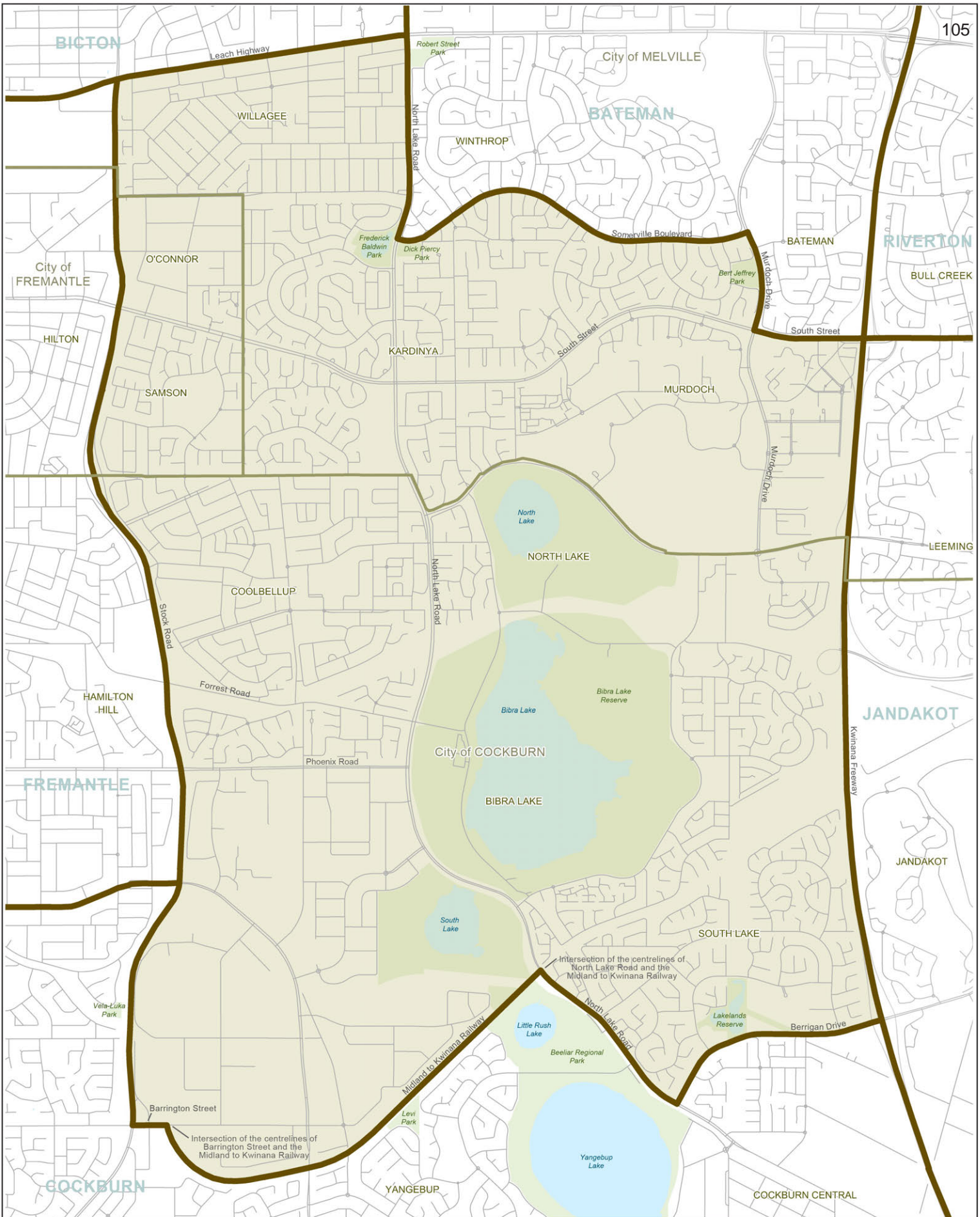
Lodgement date: 13 November 2015
Gazettal date: 27 November 2015

Examined *Spenshall* 13 November 2015
Lead Consultant Boundary Definition Date

WESTERN AUSTRALIAN LAND INFORMATION AUTHORITY

DEPOSITED PLAN
407716

Sheet 1 of 1 Version 1



Type: Crown Statutory
Purpose: Statutory

District of WILLAGEE
SOUTH METROPOLITAN REGION
WESTERN AUSTRALIA

Office of the Electoral Distribution Commissioners

ELECTORAL BOUNDARIES 2015

Legend:

- Electoral district
- Local government boundary/name
- HOWICK Locality name
- Lake/waterway
- Reserve
- Road

Coastal districts include offshore island areas. Mid-river centrelines are approximate only. All road boundaries use road centrelines unless otherwise described.

Lodgement date: 13 November 2015
Gazetted date: 27 November 2015

Examined: *Carshill*
Lead Consultant: Boundary Definition
Date: 13 November 2015

DEPOSITED PLAN
407719

Sheet 1 of 1 Version 1