

## North Metropolitan Region

There will be 14 districts comprising the North Metropolitan Region, the same number following the 2011 division:

### **Balcatta**

Gains: Remainder of Hamersley

### **Burns Beach (formerly Ocean Reef)**

Gains: Clarkson, remainder of Tamala Park, part of Joondalup locality north of Moore Drive and west of Joondalup Drive, and part of Neerabup west of Wanneroo Road

Cedes: Mullaloo and Ocean Reef

### **Butler**

Cedes: Banksia Grove, Clarkson, Neerabup, Pinjar, remainder of Tamala Park and parts of Carabooda, Nowergup and Yanchep east of Wanneroo Road-Indian Ocean Drive

### **Carine**

Gains: Part of Marmion except north of Freeman Way, part of Sorrento south of High Street and the north-east corner of Trigg north of Lynn Street

Cedes: Part of Trigg west of Marmion Avenue and west of West Coast Drive

### **Churchlands**

Gains: Part of City Beach and Scarborough localities located in City of Stirling

Cedes: Remainder of Mount Claremont, part of City Beach south of Oceanic Drive, part of Floreat east of Perry Lakes Drive and part of Scarborough locality north of Peasholm Street

### **Cottesloe**

Gains: Remainder of Mount Claremont, part of Dalkeith north of Watkins Road and part of City Beach south of Oceanic Drive

Cedes: Part of Claremont east of Bay Road and east of Victoria Avenue

### **Girrawheen**

Gains: Remainder of Landsdale and remainder of Madeley

Cedes: Remainder of Cullacabardee, remainder of Hamersley and remainder of Warwick

### **Hillarys**

Gains: Craigie and a small part of Beldon east of Craigie Drive

Cedes: Marmion except north of Freeman Way and a small part of Sorrento south of High Street

**Joondalup**

Gains: Mullaloo and Ocean Reef

Cedes: Craigie, a small part of Beldon east of Craigie Drive, and Joondalup locality north of Moore Drive and west of Joondalup Drive

**Kingsley**

Gains: Remainder of Warwick

**Nedlands**

Gains: Part of Floreat east of Perry Lakes Drive and part of Claremont east of Bay Road and Victoria Avenue

Cedes: Part of Dalkeith north of Watkins Road

**Perth**

Cedes: Part of Mount Lawley locality except south of Vincent Street

**Scarborough**

Gains: Part of Scarborough locality north of Peasholm Street and part of Trigg west of Marmion Avenue and west of West Coast Drive

Cedes: Remainder of City Beach, part of Scarborough locality located in City of Stirling and part of Trigg north of Lynn Street

**Wanneroo**

Gains: Pinjar and parts of Carabooda, Neerabup, Nowergup and Yanchep east of Wanneroo Road-Indian Ocean Drive

Cedes: Gnangara, Jandabup, Mariginiup, Wangara, remainder of Landsdale, remainder of Madeley and part of Wanneroo locality east of Lenore Road

**North Metropolitan Region** cedes Banksia Grove, Gnangara, Jandabup, Mariginiup, Wangara, remainder of Cullacabardee, part of Mount Lawley locality except south of Vincent Street and part of Wanneroo locality east of Lenore Road to the East Metropolitan Region.

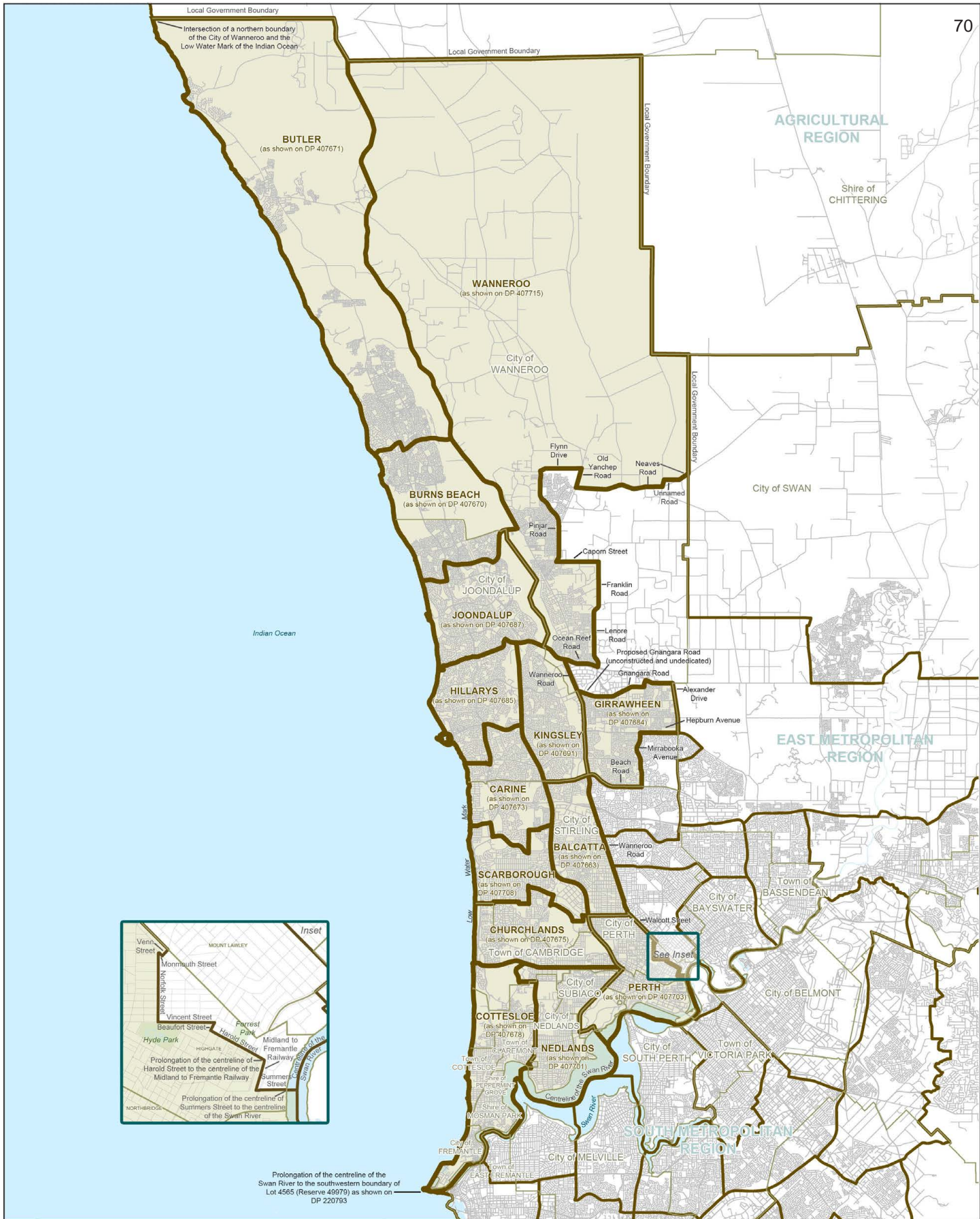
This reapportionment means that all districts are within the permitted tolerance range as indicated in Table 11.

**Table 11: North Metropolitan Region and Districts – Number of electors per district after final boundary changes**

District <sup>1</sup>	Electors (after final boundary changes)	Variation from ADE <sup>2</sup>
Balcatta	26,889	+ 7.89%
Burns Beach (formerly Ocean Reef)	26,000	+ 4.32%
Butler	23,131	- 7.19%
Carine	26,638	+ 6.88%
Churchlands	25,822	+ 3.61%
Cottesloe	26,034	+ 4.46%
Girrawheen	26,045	+ 4.50%
Hillarys	26,698	+ 7.12%
Joondalup	26,671	+ 7.01%
Kingsley	26,192	+ 5.09%
Nedlands	25,441	+ 2.08%
Perth	26,122	+ 4.81%
Scarborough	25,458	+ 2.15%
Wanneroo	25,467	+ 2.18%
<b>Total</b>	<b>362,608</b>	

<sup>1</sup> Note that districts retaining the same name may not necessarily retain the same boundaries.

<sup>2</sup> Average District Enrolment at 9 March 2015.



Type: Crown Statutory  
Purpose:

## NORTH METROPOLITAN REGION

WESTERN AUSTRALIA

Office of the Electoral Distribution Commissioners

Legend:

- Electoral region** (thick brown line)
- ROE** Electoral district boundary/name (thin brown line)
- CAPEL** Local government boundary/name (dotted line)
- Road** (grey line)

Coastal districts include offshore island areas. Mid-river centrelines are approximate only. All road boundaries use road centrelines unless otherwise described.

Lodgement date: 13 November 2015  
Gazettal date: 27 November 2015

Examined: *Garshall*  
Lead Consultant Boundary Definition

13 November 2015  
Date

WESTERN AUSTRALIAN LAND INFORMATION AUTHORITY

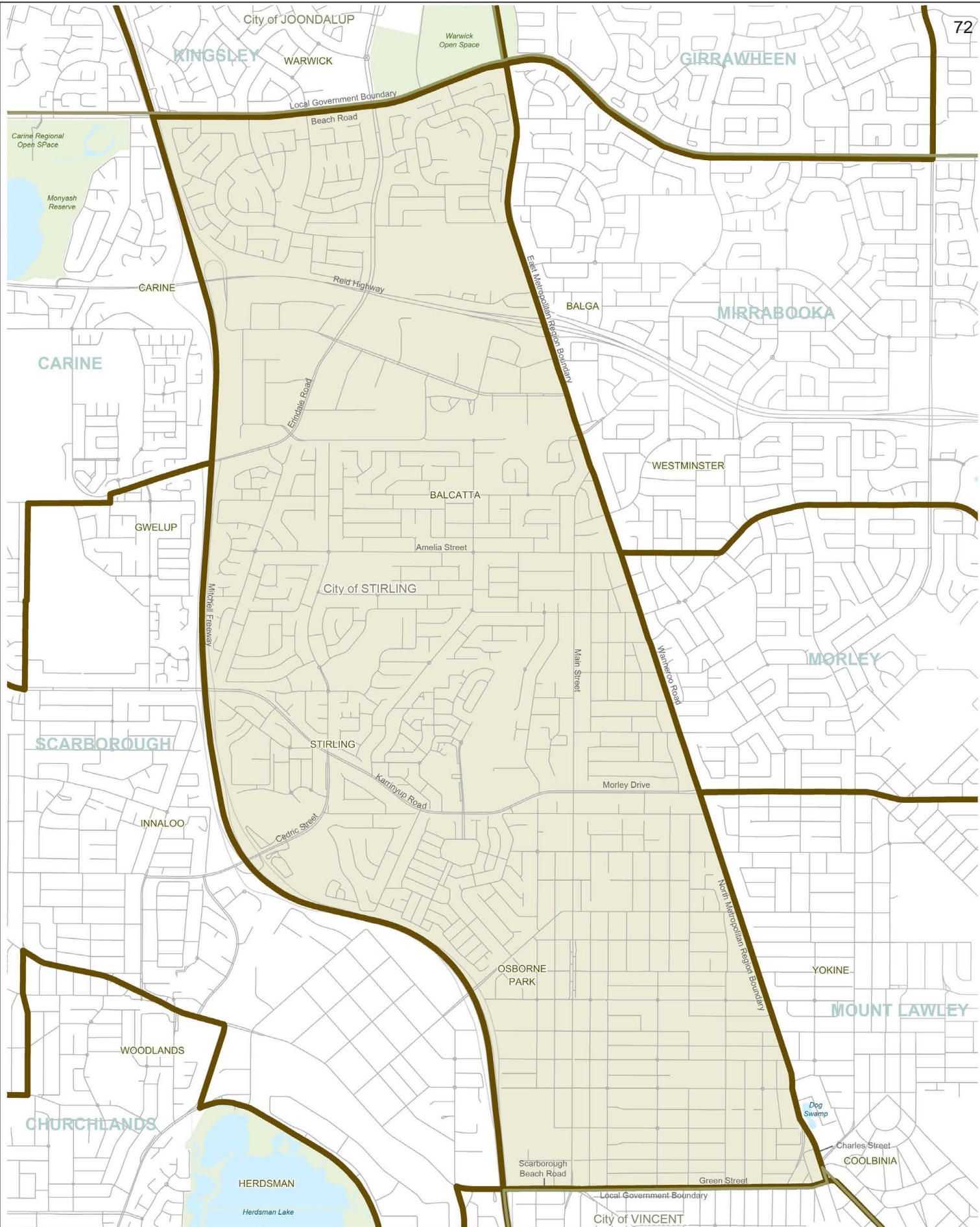
DEPOSITED PLAN  
**407659**

Sheet 1 of 1  
Version 1

## Commentary

One objector suggested a minor change to the boundary proposed between the districts of Hillarys and Joondalup using Craigie Drive rather than Coyle Road to provide a clearer line of demarcation than that set out in the 2015 Proposals Report. The Commissioners adopted this suggestion and were also persuaded to adopt a suggestion from the same objector that the light industrial area of Osborne Park remain in the district of Scarborough rather than being transferred to the district of Balcatta, the end result affecting few electors but providing a clearer boundary following the Mitchell Freeway.

No other changes were made to the boundaries proposed for the North Metropolitan Region.



Type: Crown Statutory  
 Purpose: Statutory

**District of Balcatta**  
 NORTH METROPOLITAN REGION  
 WESTERN AUSTRALIA

0 900 metres

Office of the Electoral Distribution Commissioners

**ELECTORAL BOUNDARIES 2015**

Electoral district  
 Local government boundary/name  
 HOWICK Locality name

Lake/waterway  
 Reserve  
 Road

Coastal districts include offshore island areas. Mid-river centrelines are approximate only. All road boundaries use road centrelines unless otherwise described.

Lodgement date: 13 November 2015  
 Gazettal date: 27 November 2015

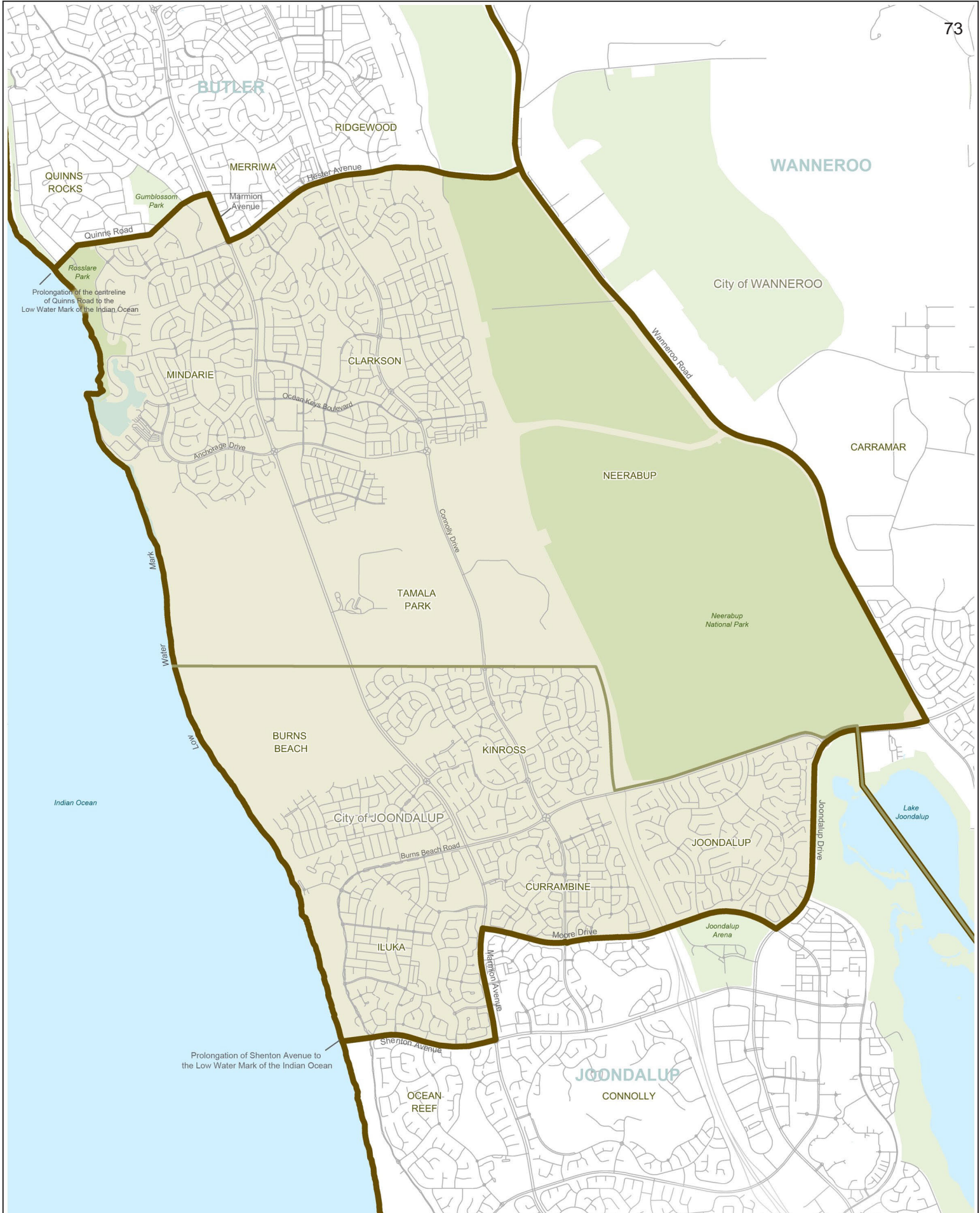
Examined

*Spurcell* 13 November 2015  
 Lead Consultant Boundary Definition Date


  
 WESTERN AUSTRALIAN LAND INFORMATION AUTHORITY

DEPOSITED PLAN  
**407663**

Sheet 1 of 1 Version 1



Type: Crown  
Purpose: Statutory

**District of BURNS BEACH**  
NORTH METROPOLITAN REGION  
WESTERN AUSTRALIA

Office of the Electoral Distribution Commissioners

**ELECTORAL BOUNDARIES 2015**

- Electoral district
- Local government boundary/name
- Lake/waterway
- Reserve
- HOWICK Locality name
- Road

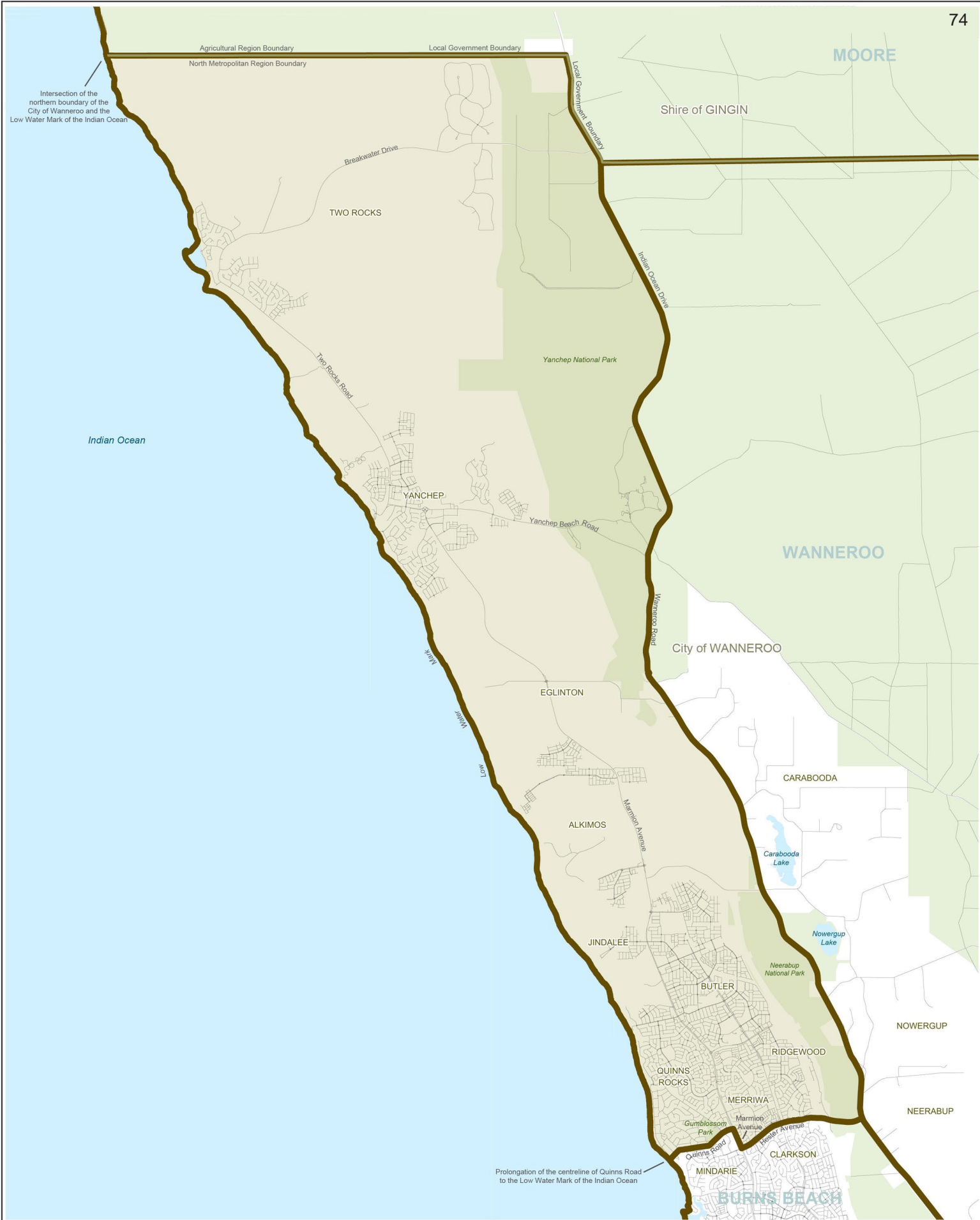
Coastal districts include offshore island areas. Mid-river centrelines are approximate only. All road boundaries use road centrelines unless otherwise described.

Lodgement date: 13 November 2015  
Gazettal date: 27 November 2015

Examined: *Spurcell* 13 November 2015  
Lead Consultant: Boundary Definition Date

DEPOSITED PLAN  
**407670**  
Version 1

Sheet 1 of 1



Type: Crown  
Purpose: Statutory

**District of BUTLER**  
NORTH METROPOLITAN REGION  
WESTERN AUSTRALIA

Office of the Electoral Distribution Commissioners

**ELECTORAL BOUNDARIES 2015**

Legend:

- Electoral district
- Local government boundary/name
- Lake/waterway
- Reserve
- Road
- Locality name

HOWICK Locality name

Coastal districts include offshore island areas. Mid-river centrelines are approximate only. All road boundaries use road centrelines unless otherwise described.

Lodgement date: 13 November 2015  
Gazettal date: 27 November 2015

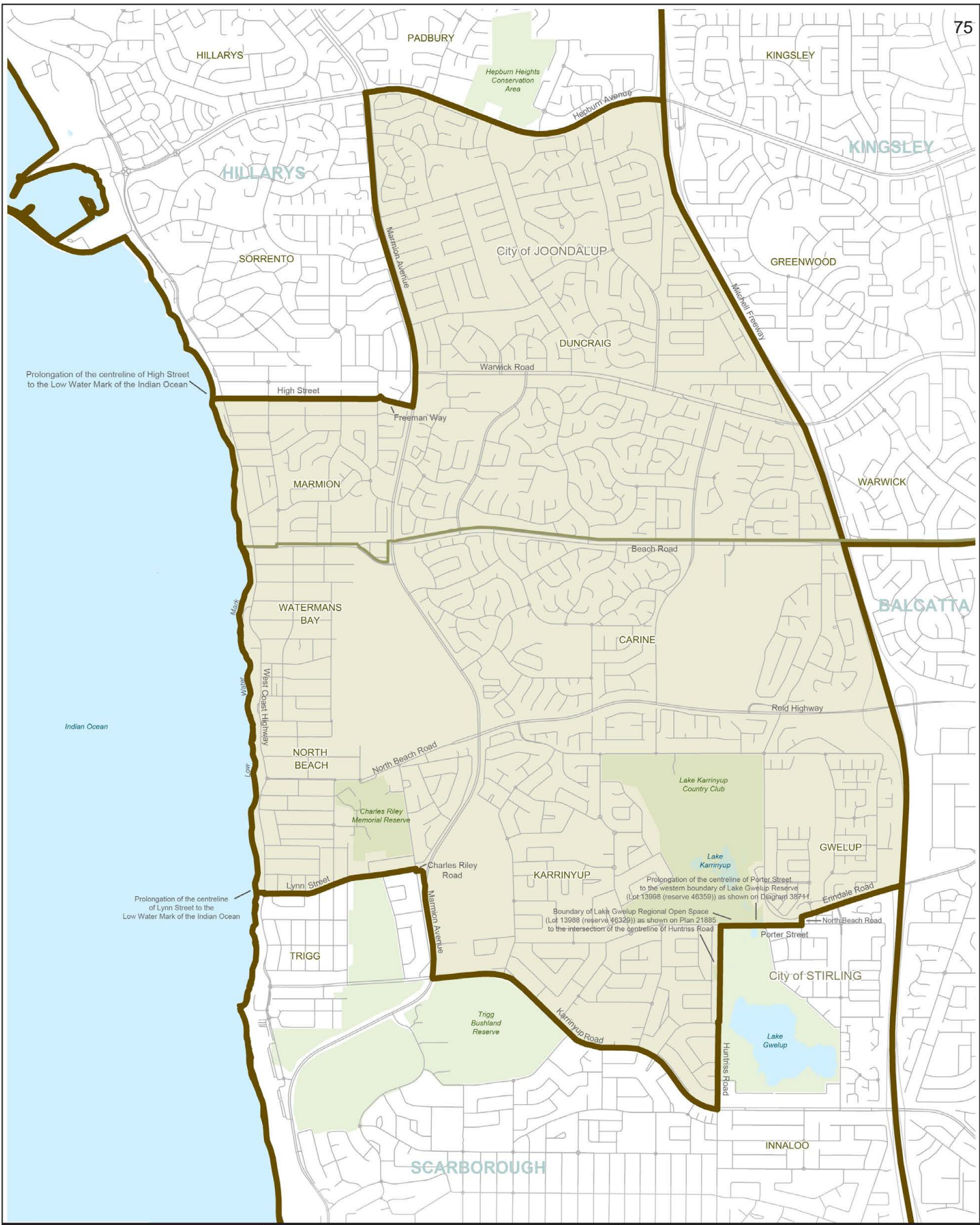
Examined: *Marshall* 13 November 2015  
Lead Consultant: Boundary Definition Date

WESTERN AUSTRALIAN LAND INFORMATION AUTHORITY

**DEPOSITED PLAN**  
**407671**

Sheet 1 of 1 Version 1





Prolongation of the centreline of High Street to the Low Water Mark of the Indian Ocean

Prolongation of the centreline of Lynn Street to the Low Water Mark of the Indian Ocean

Type: Crown  
Purpose: Statutory

**District of CARINE**

NORTH METROPOLITAN REGION  
WESTERN AUSTRALIA

Office of the Electoral Distribution Commissioners

**ELECTORAL BOUNDARIES 2015**

- Electoral district
- Local government boundary/name
- Lake/waterway
- Reserve
- Road

HOWICK Locality name

Coastal districts include offshore island areas. Mid-river centrelines are approximate only. All road boundaries use road centrelines unless otherwise described.

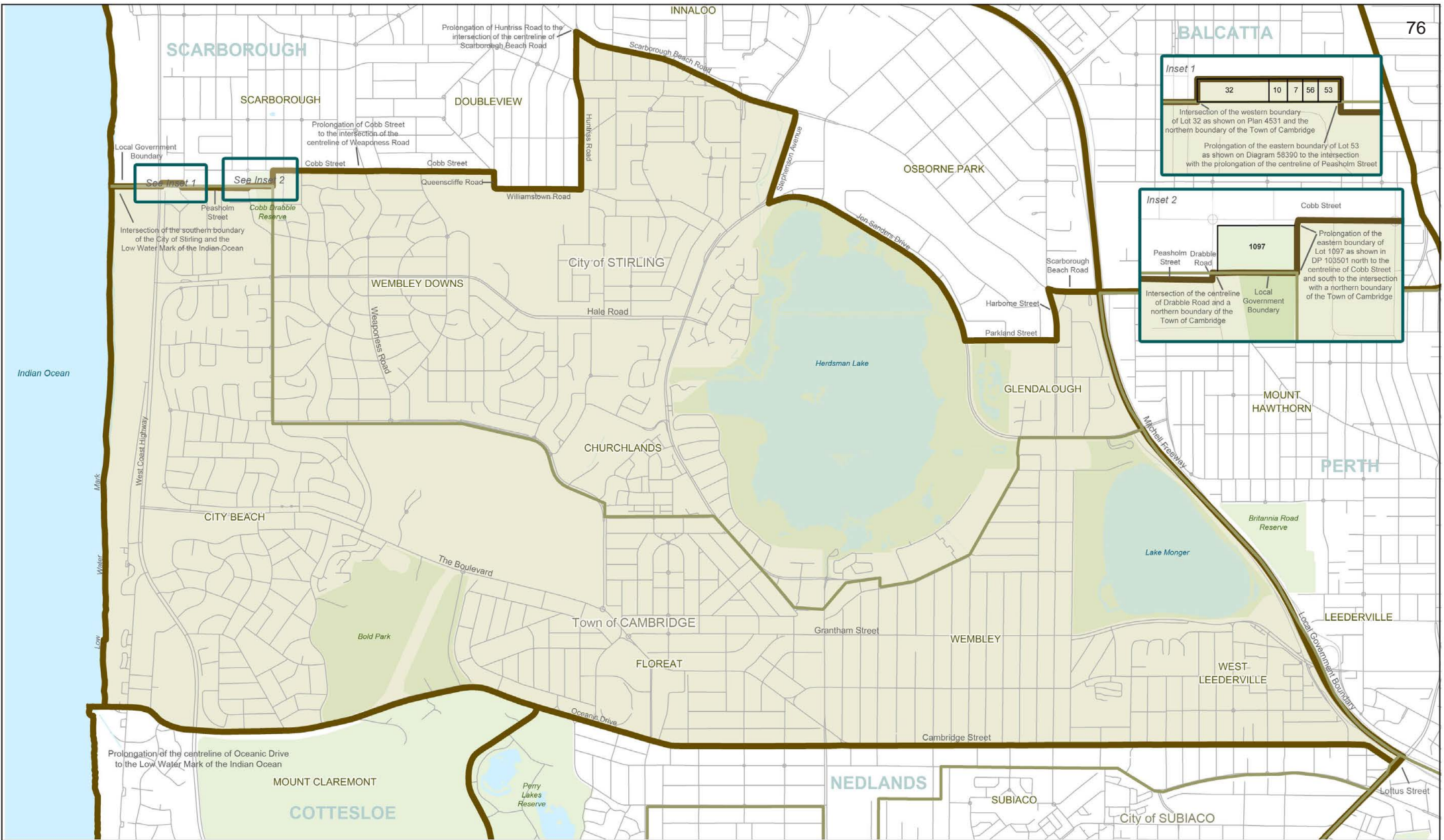
Lodgement date: 13 November 2015  
Gazettal date: 27 November 2015

Examined: *Spenshall*

Lead Consultant: Boundary Definition  
Date: 13 November 2015

DEPOSITED PLAN  
**407673**

Sheet 1 of 1



Type: Crown  
Purpose: Statutory

**District of**  
**CHURCHLANDS**  
NORTH METROPOLITAN REGION  
WESTERN AUSTRALIA

Office of the Electoral Distribution Commissioners

- Electoral district
- Local government boundary
- Local government boundary name
- Lot boundary/number
- Lake/waterway
- Reserve
- Road

Coastal districts include offshore island areas. Mid-river centrelines are approximate only. All road boundaries use road centrelines unless otherwise described.

Lodgement date:  
**13 November 2015**

Gazettal date:  
**27 November 2015**

Examined  
*Marshall*  
Lead Consultant  
Boundary Definition

13 November 2015  
Date

WESTERN AUSTRALIAN LAND INFORMATION AUTHORITY

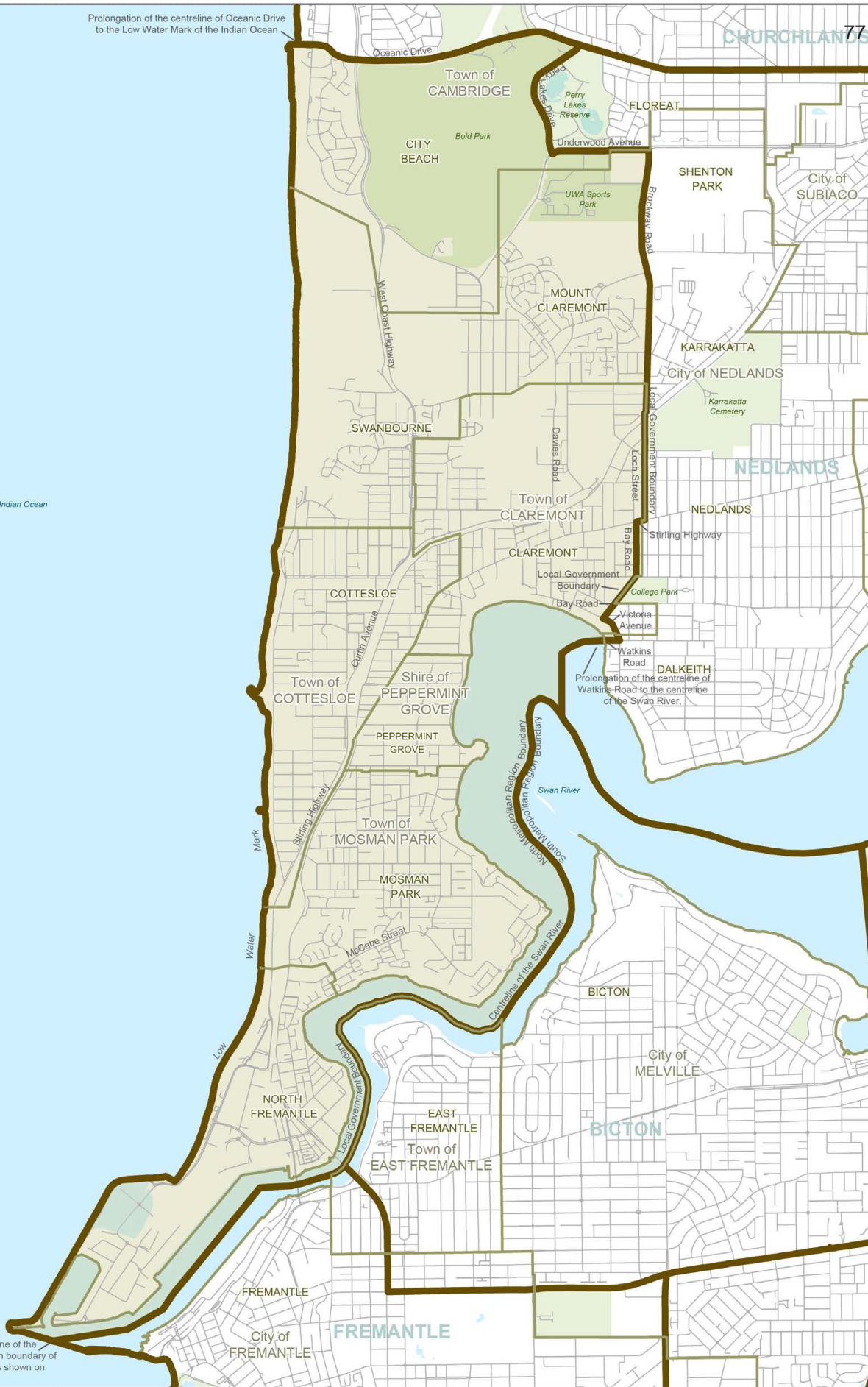
**DEPOSITED PLAN**  
**407675**

Sheet 1 of 1 Version 1

Prolongation of the centreline of Oceanic Drive to the Low Water Mark of the Indian Ocean

CHURCHLANDS 77

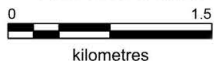
Indian Ocean



Prolongation of the centreline of the Swan River to the southwestern boundary of Lot 4565 (Reserve 49979) as shown on DP 220793

Type: Crown  
Purpose: Statutory

District of  
**COTTESLOE**  
NORTH METROPOLITAN REGION  
WESTERN AUSTRALIA



Office of the  
Electoral Distribution Commissioners



- Electoral district
- Local government boundary/name
- Lake/waterway
- Reserve
- HOWICK Locality name
- Road

Coastal districts include offshore island areas. Mid-river centrelines are approximate only. All road boundaries use road centrelines unless otherwise described.

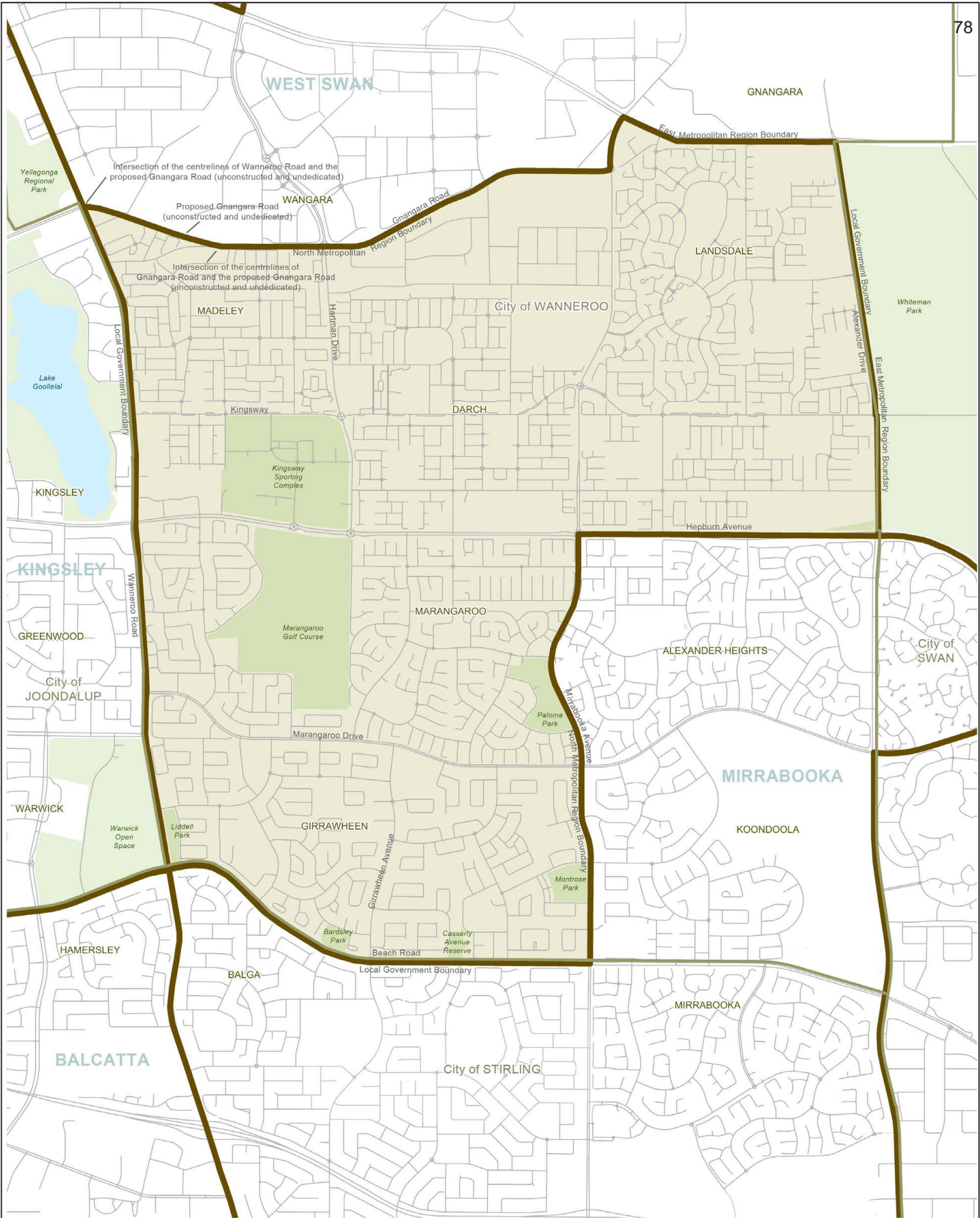
Lodgement date:  
13 November 2015  
Gazettal date:  
27 November 2015

Examined  
*Carroll* 13 November 2015  
Lead Consultant  
Boundary Definition Date



WESTERN AUSTRALIAN LAND INFORMATION AUTHORITY

DEPOSITED PLAN  
**407678**



Type: Crown  
Purpose: Statutory

**District of GIRRAWHEEN**  
NORTH METROPOLITAN REGION  
WESTERN AUSTRALIA

Office of the Electoral Distribution Commissioners

**ELECTORAL BOUNDARIES 2015**

- Electoral district
- Local government boundary/name
- Lake/waterway
- Reserve
- Locality name
- Road

Coastal districts include offshore island areas. Mid-river centrelines are approximate only. All road boundaries use road centrelines unless otherwise described.

Lodgement date: 13 November 2015  
Gazettal date: 27 November 2015

Examined: *Carroll*  
Lead Consultant: Boundary Definition  
Date: 13 November 2015

WESTERN AUSTRALIAN LAND INFORMATION AUTHORITY

**DEPOSITED PLAN**  
**407684**

Version 1



Prolongation of the northern boundary of the City of Joondalup's Central Ward to the Low Water Mark of the Indian Ocean

Prolongation of the centreline of High Street to the Low Water Mark of the Indian Ocean

Type: Crown  
Purpose: Statutory

**District of HILLARYS**  
NORTH METROPOLITAN REGION  
WESTERN AUSTRALIA

Office of the Electoral Distribution Commissioners

**ELECTORAL BOUNDARIES 2015**

- Electoral district
- Local government boundary/name
- Lake/waterway
- Reserve
- Road

HOWICK Locality name

Coastal districts include offshore island areas. Mid-river centrelines are approximate only. All road boundaries use road centrelines unless otherwise described.

Lodgement date:  
**13 November 2015**

Gazettal date:  
**27 November 2015**

Examined  
*Marshall*

Lead Consultant  
Boundary Definition

13 November 2015  
Date

WESTERN AUSTRALIAN LAND INFORMATION AUTHORITY

**DEPOSITED PLAN**  
**407685**

Version 1

Sheet 1 of 1



Type: Crown Statutory  
 Purpose: Statutory

**District of JOONDALUP**  
 NORTH METROPOLITAN REGION  
 WESTERN AUSTRALIA

Office of the Electoral Distribution Commissioners

**ELECTORAL BOUNDARIES 2015**

- Electoral district
- Local government boundary/name
- HOWICK Locality name
- Lake/waterway
- Reserve
- Road

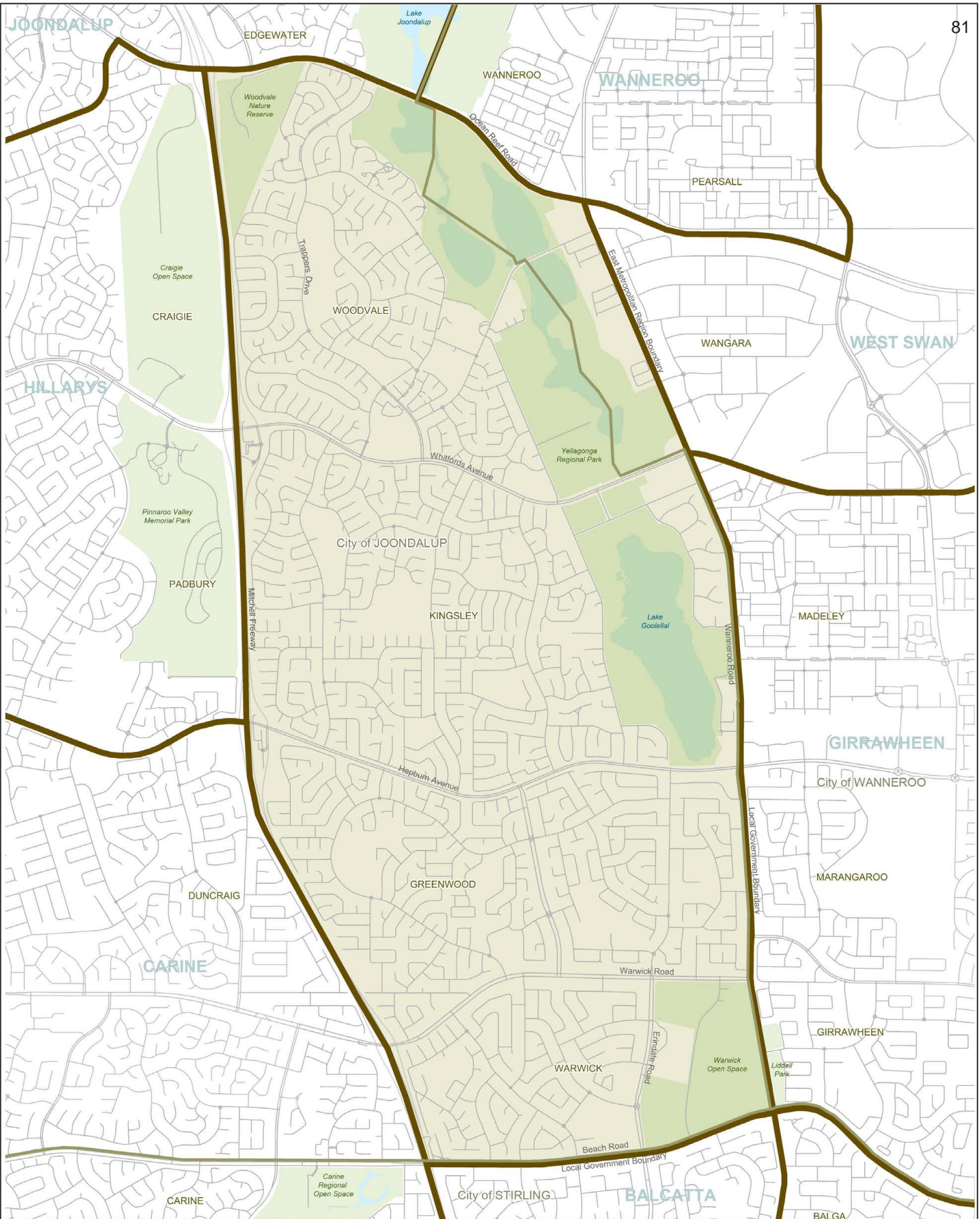
Coastal districts include offshore island areas. Mid-river centrelines are approximate only. All road boundaries use road centrelines unless otherwise described.

Lodgement date: 13 November 2015  
 Gazetted date: 27 November 2015

Examined: *Carroll*  
 Lead Consultant: Boundary Definition  
 Date: 13 November 2015

DEPOSITED PLAN  
**407687**

Sheet 1 of 1 Version 1



Type: Crown Statutory  
 Purpose: Statutory

**District of KINGSLEY**  
 NORTH METROPOLITAN REGION  
 WESTERN AUSTRALIA

Office of the Electoral Distribution Commissioners

**ELECTORAL BOUNDARIES 2015**

- Electoral district
- Local government boundary/name
- Local government name
- Lake/waterway
- Reserve
- Road

Coastal districts include offshore island areas. Mid-river centrelines are approximate only. All road boundaries use road centrelines unless otherwise described.

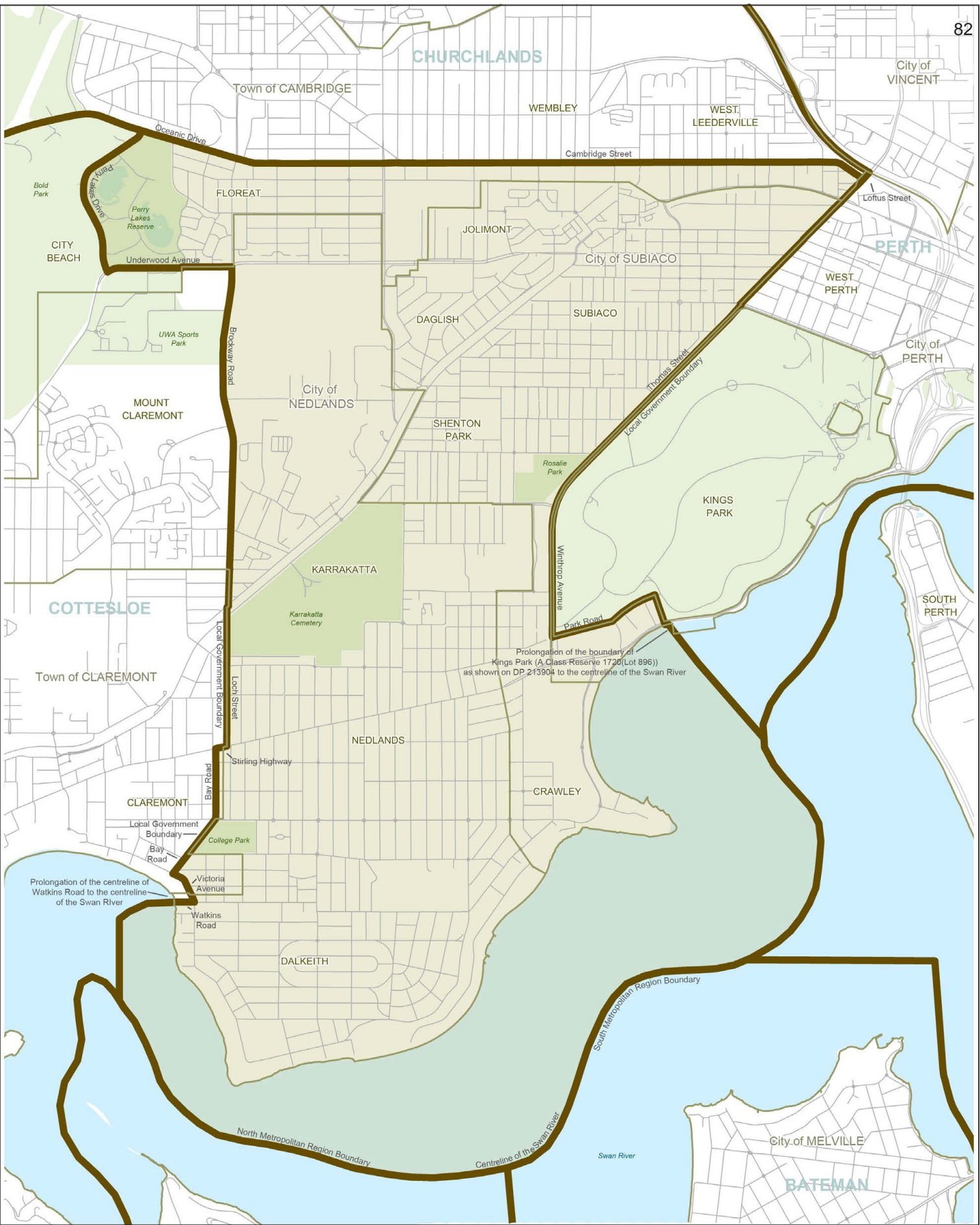
Lodgement date: 13 November 2015  
 Gazetted date: 27 November 2015  
 Examined: *Richard*  
 Lead Consultant: Richard  
 Boundary Definition

13 November 2015  
 Date

WESTERN AUSTRALIAN LAND INFORMATION AUTHORITY

**DEPOSITED PLAN**  
**407691**

Sheet 1 of 1  
 Version 1



Type: Crown Statutory  
 Purpose: Statutory

**District of NEDLANDS**  
 NORTH METROPOLITAN REGION  
 WESTERN AUSTRALIA

Office of the Electoral Distribution Commissioners

**ELECTORAL BOUNDARIES 2015**

■ Electoral district  
 ■ Local government boundary/name  
 ■ HOWICK Locality name  
 ■ Lake/waterway  
 ■ Reserve  
 ■ Road

Coastal districts include offshore island areas. Mid-river centrelines are approximate only. All road boundaries use road centrelines unless otherwise described.

Lodgement date: 13 November 2015  
 Gazettal date: 27 November 2015

Examined: *Spurshall*  
 Lead Consultant Boundary Definition

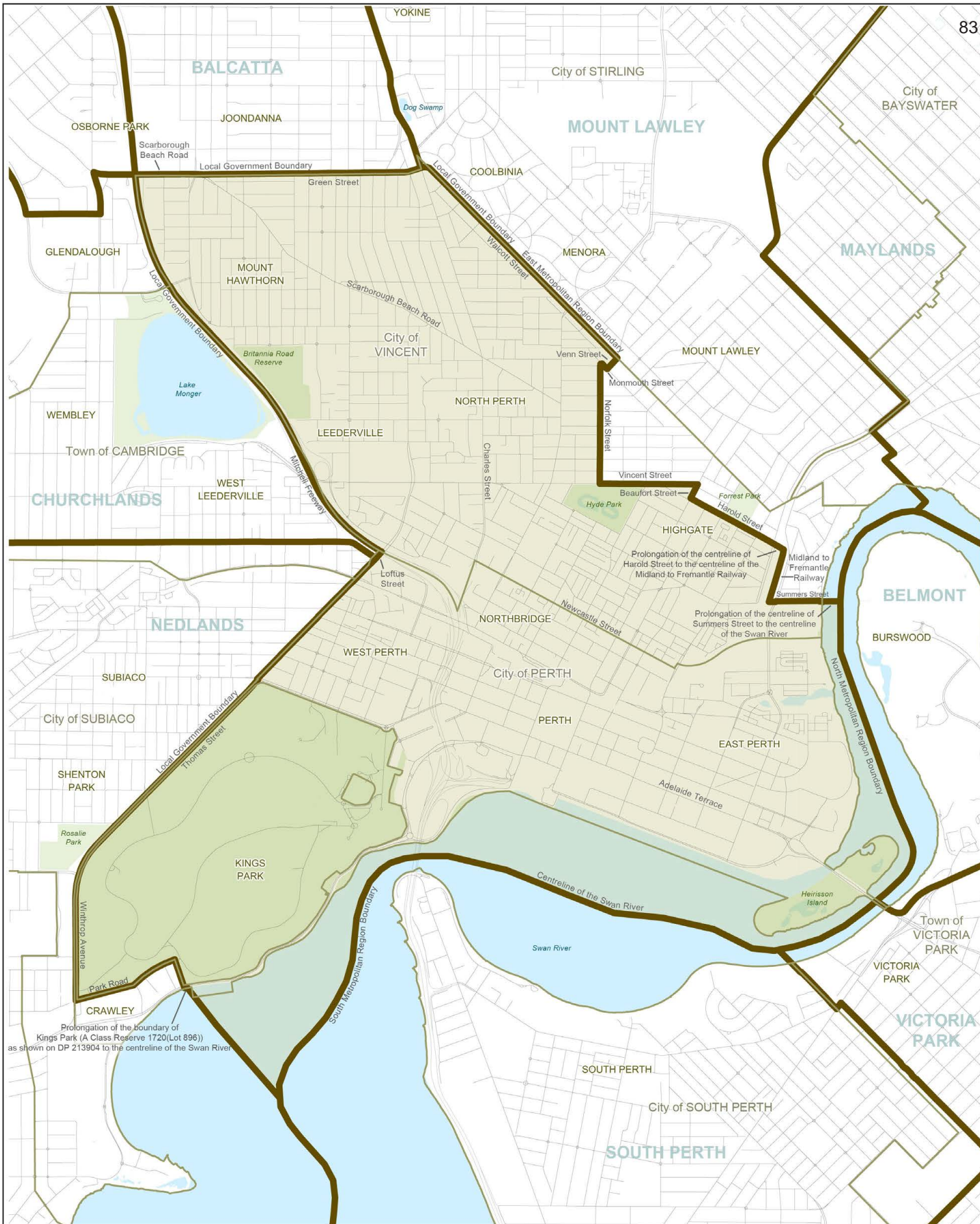
13 November 2015  
 Date

WESTERN AUSTRALIAN LAND INFORMATION AUTHORITY

**DEPOSITED PLAN 407701**

Sheet 1 of 1 Version 1





Type: Crown Statutory  
Purpose: Statutory

**District of PERTH**  
NORTH METROPOLITAN REGION  
WESTERN AUSTRALIA

Office of the Electoral Distribution Commissioners

**ELECTORAL BOUNDARIES 2015**

ELECTORAL DISTRICT Electoral district  
LOCAL GOVERNMENT BOUNDARY/NAME Local government boundary/name  
LOCALITY NAME Locality name  
LAKE/WATERWAY Lake/waterway  
RESERVE Reserve  
ROAD Road

Coastal districts include offshore island areas. Mid-river centrelines are approximate only. All road boundaries use road centrelines unless otherwise described.

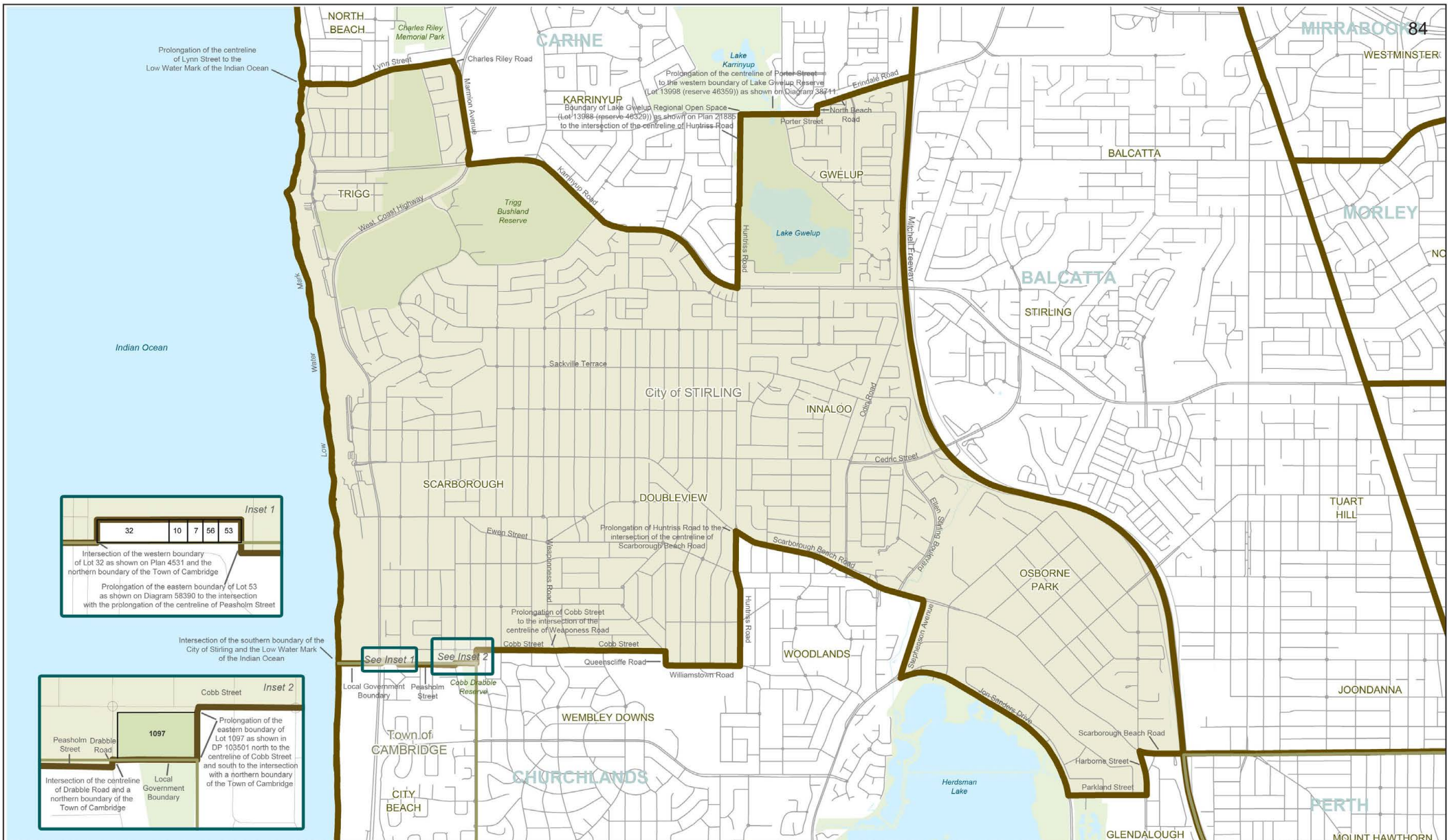
Lodgement date: 13 November 2015  
Gazetted date: 27 November 2015

Examined: *Richard*  
Lead Consultant Boundary Definition

13 November 2015  
Date

**DEPOSITED PLAN**  
**407703**

Sheet 1 of 1  
Version 1



**Inset 1**

32	10	7	56	53
----	----	---	----	----

Intersection of the western boundary of Lot 32 as shown on Plan 4531 and the northern boundary of the Town of Cambridge

Prolongation of the eastern boundary of Lot 53 as shown on Diagram 58390 to the intersection with the prolongation of the centreline of Peasholm Street

**Inset 2**

1097

Prolongation of the eastern boundary of Lot 1097 as shown in DP 103501 north to the centreline of Cobb Street and south to the intersection with a northern boundary of the Town of Cambridge

Intersection of the centreline of Drabble Road and a northern boundary of the Town of Cambridge

Type: Crown  
Purpose: Statutory

**District of SCARBOROUGH**  
NORTH METROPOLITAN REGION  
WESTERN AUSTRALIA

0 1.5  
kilometres

Office of the Electoral Distribution Commissioners

**ELECTORAL BOUNDARIES 2015**

- Electoral district
- Local government boundary/name
- Lot boundary/number
- Lake/waterway
- Reserve
- Road
- HOWICK Locality name

Coastal districts include offshore island areas. Mid-river centrelines are approximate only. All road boundaries use road centrelines unless otherwise described.

Lodgement date: 13 November 2015  
Gazettal date: 27 November 2015  
Examined: *Garshall*  
Lead Consultant: *Garshall*  
Boundary Definition

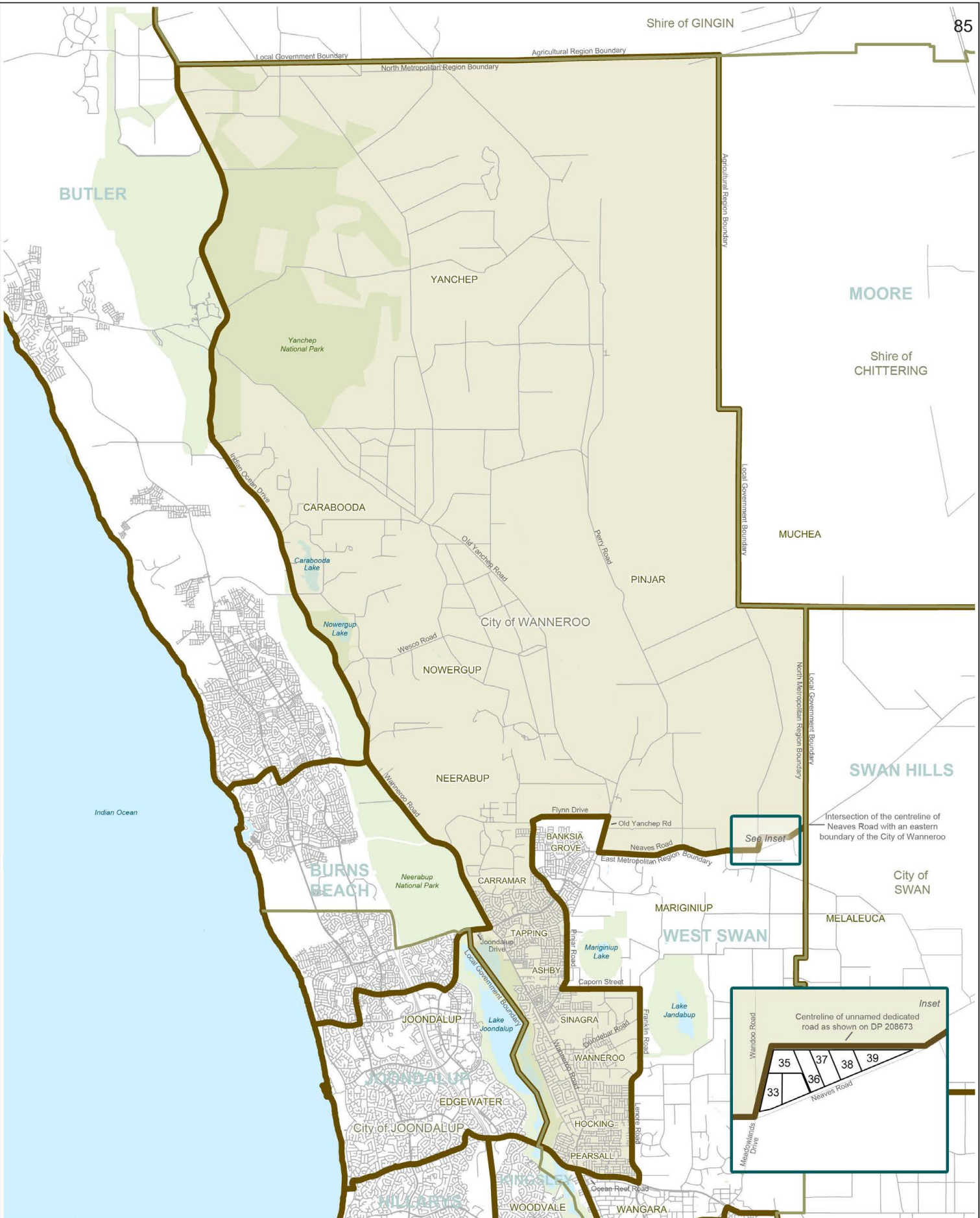
13 November 2015  
Date

**Landgate**  
WESTERN AUSTRALIAN LAND INFORMATION AUTHORITY

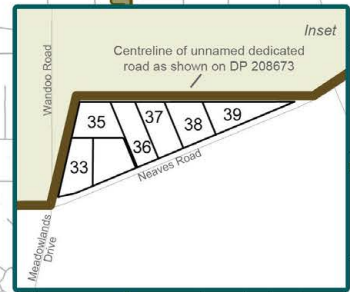
**DEPOSITED PLAN**  
**407708**

Sheet 1 of 1

Version 1



See Inset



Type: Crown Statutory  
 Purpose: Statutory

**District of WANNEROO**  
 NORTH METROPOLITAN REGION  
 WESTERN AUSTRALIA

Office of the Electoral Distribution Commissioners

**ELECTORAL BOUNDARIES 2015**

- Electoral district
- Local government boundary/name
- Locality name
- Lot boundary/number
- Lake/waterway
- Reserve
- Road

Coastal districts include offshore island areas. Mid-river centrelines are approximate only. All road boundaries use road centrelines unless otherwise described.

Lodgement date: 13 November 2015  
 Gazetted date: 27 November 2015  
 Examined

*Geospatial* 13 November 2015  
 Lead Consultant Boundary Definition Date

WESTERN AUSTRALIAN LAND INFORMATION AUTHORITY

**DEPOSITED PLAN**  
**407715**

Sheet 1 of 1 Version 1