

# Districts in the country regions

## South West Region

(Note: for an explanation of terms, see 'The Final Boundaries – descriptions', p 9)

In the South West Region there will be eight districts, the same number as there is at present. The district currently known as 'Blackwood-Stirling' will be renamed 'Warren-Blackwood', effective for the next State general election.

**Albany** *No change*

**Bunbury**

Gains: Harvey (part – section of the locality of Australind)

**Collie-Preston**

Loses: Donnybrook-Balingup

**Dawesville** *No change*

**Mandurah** *No change*

**Murray-Wellington**

Loses: Harvey (part – section of the locality of Australind)

**Vasse**

Loses: Augusta-Margaret River (part)

**Warren-Blackwood**

Gains: Augusta-Margaret River (part) and Donnybrook-Balingup

Loses: Cranbrook and Plantagenet (both to the Agricultural Region)

The boundary between Vasse and Warren-Blackwood has also been adjusted so that the boundary continues to follow the boundary of the Shire of Nannup, which has changed since the 2007 division.

### Elector statistics for districts in the South West Region

District	Elector Enrolment 6/9/10	Deviation from 2010 Average District Enrolment
Albany	23,095	-0.36%
Bunbury	23,689	2.20%
Collie-Preston	22,000	-5.08%
Dawesville	23,258	0.35%
Mandurah	22,352	-3.56%
Murray-Wellington	22,540	-2.75%
Vasse	21,533	-7.10%
Warren-Blackwood	24,998	7.85%
Total	183,465	



Office of the  
ELECTORAL DISTRIBUTION COMMISSIONERS

2011 Electoral  
Boundaries

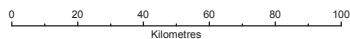
## ELECTORAL DISTRICTS FOR SOUTH WEST REGION

WESTERN AUSTRALIA

Determined on 10 October 2011

**REGION** Electoral Region Boundary

**DISTRICT** Electoral District Boundary



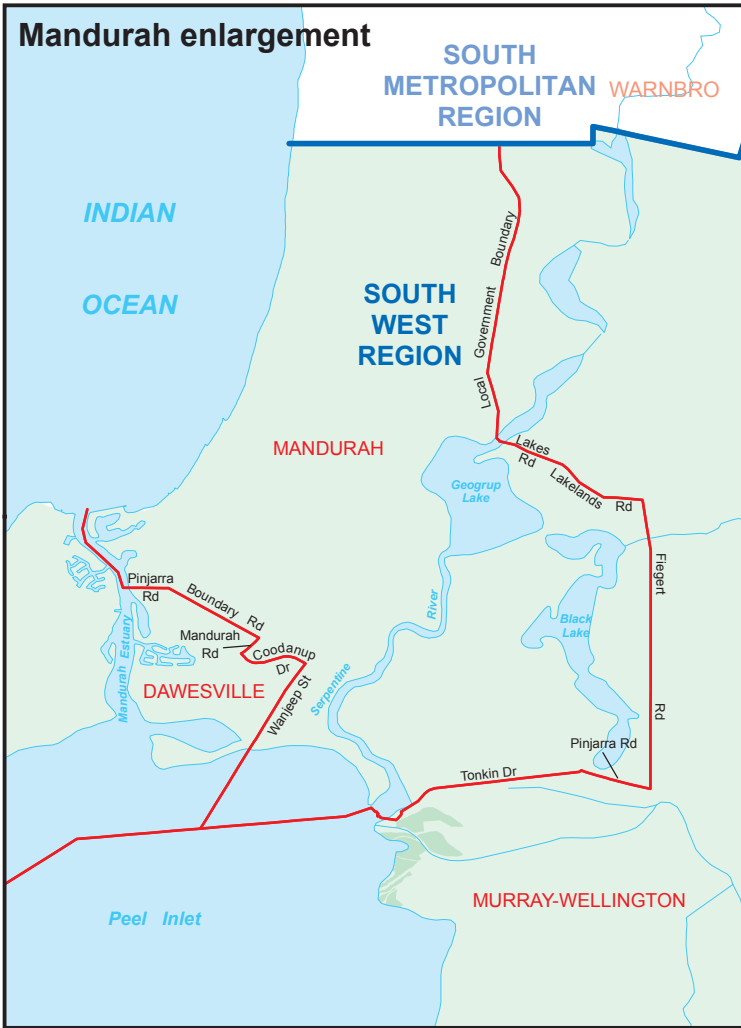
Landgate

© Western Australian Land Information Authority 2011

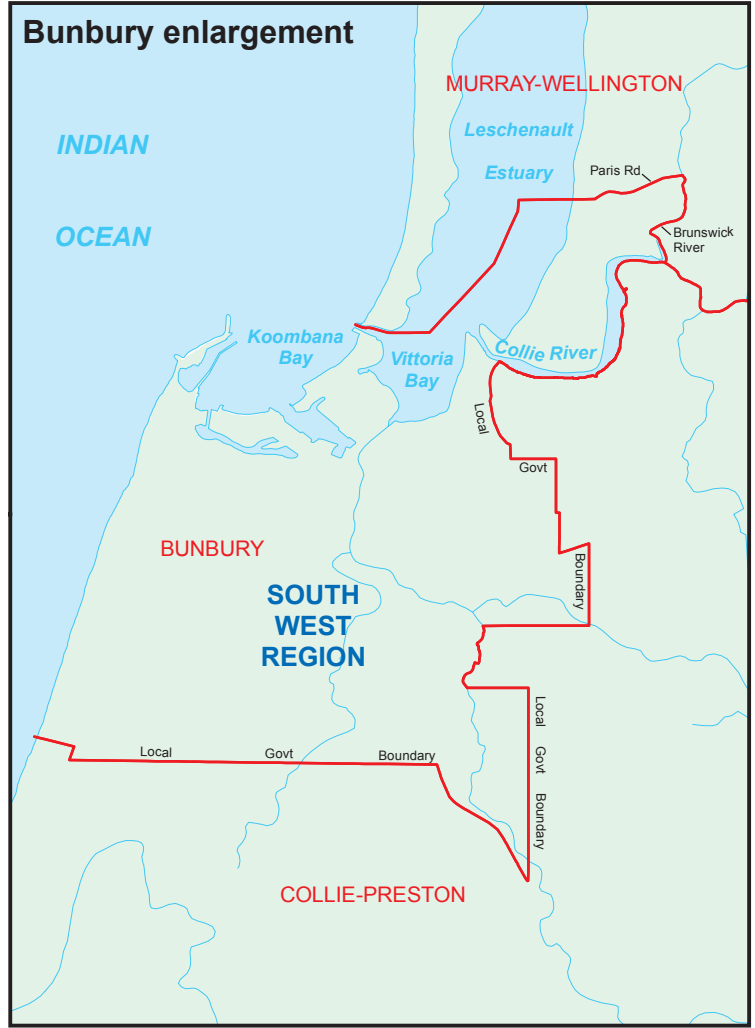
### Vasse enlargement



## Mandurah enlargement



## Bunbury enlargement



## Albany enlargement

