



Francis Logan

Member of the Legislative Assembly – District of Cockburn

Unit 5/816 Beeliar Drive, SUCCESS WA 6164

PO Box 3483, SUCCESS WA 6964

Telephone: 9414 3266 Facsimile: 9414 3299

WAEC

24 AUG 2015

Boundary Review Process,
West Australian Electoral Commission
Level 2, 111 St Georges Terrace,
Perth WA 6000

To whom it may concern,

24th August 2015

Boundary Submission – Minor Alteration District of Cockburn

I wish to suggest a minor change to the proposed new boundaries for the District of Cockburn with respect to the area of the Australian Marine Complex, Henderson.

As per the attached map of the District, I suggest the southern boundary follows the current Cockburn Road south until it rejoins the “old road” at the bottom fence line of the Australian Marine complex.

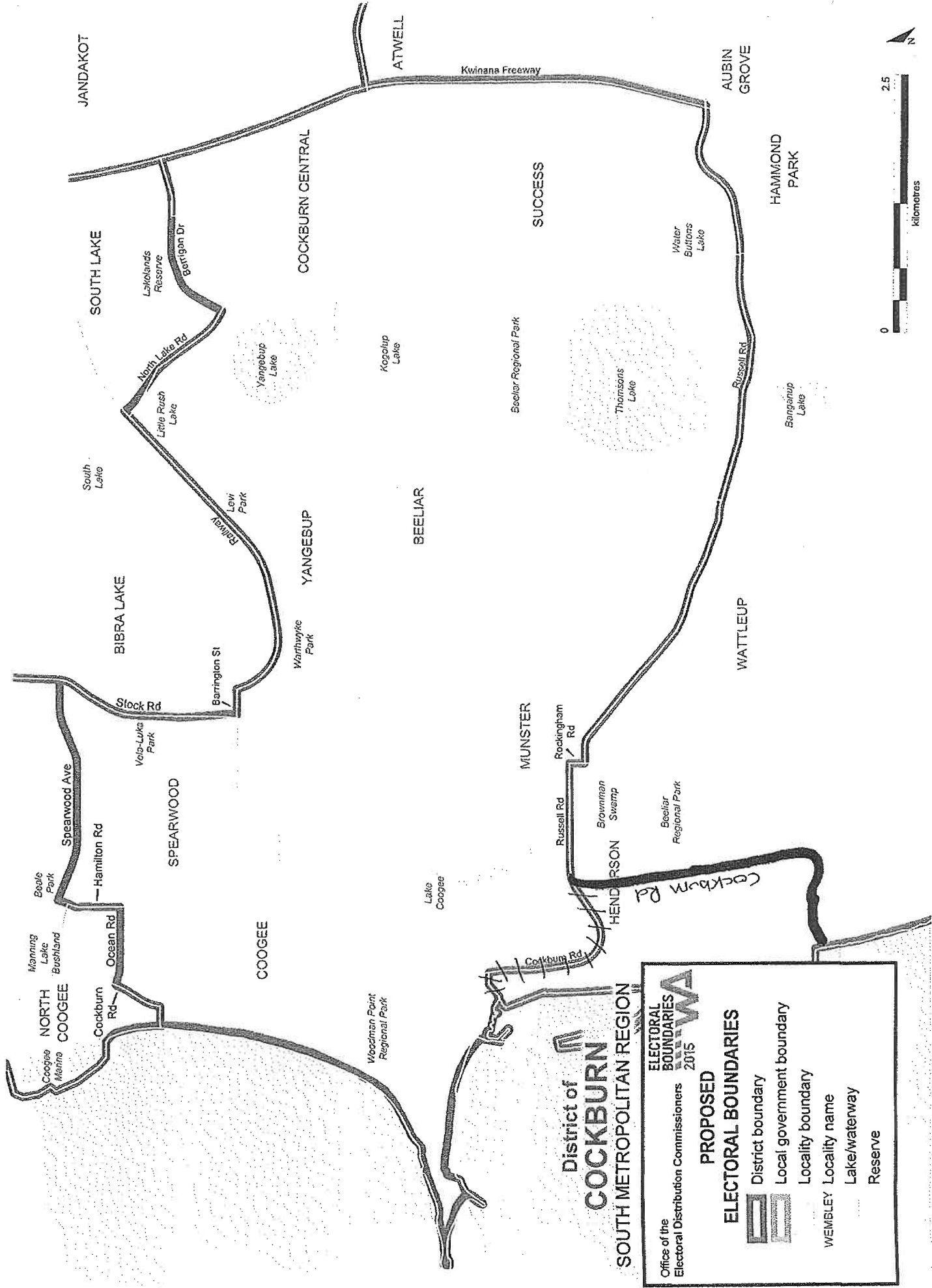
This minor change would not impact on voting intentions or numbers as the area suggested to be included in the District of Cockburn is industrial and contains no housing or voters.

The reasoning behind the suggestion is to ensure continuity of community of interest with the inclusion of the AMC in Cockburn. The Complex is wholly within the boundaries of the City of Cockburn and the entire site is serviced by this council. Further, as one of the founding Ministers of Industry I have established and maintain a very close working relationship with the AMC and the engineering companies with the Henderson precinct. I seek to be allowed to continue this relationship by still being their political representative!

As the proposed boundary alteration has no bearing on the suggested District of Kwinana given the physical distance between the AMC and Kwinana town centre, I respectfully ask that this industrial precinct remain with the District of Cockburn.

Yours Sincerely

Hon Francis Logan MLA
MEMBER FOR COCKBURN









District of
COCKBURN
 SOUTH METROPOLITAN REGION

Office of the
 Electoral Distribution Commissioners

ELECTORAL BOUNDARIES 2015

PROPOSED

ELECTORAL BOUNDARIES

-  District boundary
-  Local government boundary
-  Locality boundary
-  WEMBLEY Locality name
-  Lake/waterway
-  Reserve