

Charles Richardson

LL.B., Ph.D.

PHILOSOPHER

ABN 83 996 159 604

127 Kerr Street
Fitzroy, Vic. 3065
Phone: (03) 9495 6460
Mobile: 04 1056 8308
e-mail: charlesr@ozemail.com.au

Secretary to the
Electoral Distribution Commissioners
GPO Box F316
Perth WA 6841

Dear Sir,

Enclosed is a submission containing my suggestions for the distribution of electoral boundaries in Western Australia. I am also e-mailing you a copy in electronic form. Please let me know if you require any further information or clarification.

Yours sincerely,



(Dr) Charles Richardson

enc.



2007 ELECTORAL DISTRIBUTION OF WESTERN AUSTRALIA
SUBMISSION TO THE ELECTORAL DISTRIBUTION COMMISSIONERS

BY

CHARLES RICHARDSON

This submission has been produced in response to the Electoral Distribution Commissioners' invitation regarding the distribution of state electoral boundaries in Western Australia. I am an independent writer with a specialist interest in Australian politics and elections; I am not a member of any political party and have no political interest to serve in the redistribution process. Although I am a resident of Victoria, I have some familiarity with Western Australia and its geography, and my hope is that some of my suggestions might be useful to the Commissioners: I believe that it is important for the functioning of democracy that citizens should contribute in matters where they have relevant expertise.

The submission is divided into five parts: some preliminary remarks explaining my general approach, looking particularly at the distinction between metropolitan and non-metropolitan districts (pages 1-3); a region-by-region description of how I would carry out the task of drawing new boundaries (pages 4-8); a table showing all of the proposed new districts and regions with their enrolment figures (pages 9-10); a detailed alphabetical listing of the proposed new districts, showing how each is constituted (pages 11-39); and a set of nine maps illustrating the proposed boundaries (pages 40-48).

GENERAL APPROACH

The 2005 amendments to the Western Australian *Electoral Act 1907* ("the Act") introduced, subject to a special allowance for large districts, the principle of "one vote one value" into elections for the Legislative Assembly. This therefore will be by far the most drastic redrawing of the state's electoral boundaries in recent times, since a number of new districts will need to be created in previously under-represented areas, while several non-metropolitan districts face abolition.

The matters to be considered in drawing boundaries are set out in section 16I of the Act, and I have little to add to them. This year's distribution will involve greater departures from the existing boundaries than would normally be the case, but it should still be possible to respect them in a large number of cases, particularly when they follow obvious physical features that divide communities and pose barriers to transport. There are also instances where existing boundaries could be improved by reuniting suburbs or municipalities that have been split by previous boundaries.

The primary task of the Commissioners is to produce boundaries that provide equitable representation for everyone in the state, and this can best be done by As I believe the following descriptions show, it is possible to provide for districts that are not just within the prescribed 10% tolerance but well within, and without sacrificing

community of interest or other aspects of geographical coherence. Although the Act provides for a 20% band of variation for elector numbers (30% in very large districts), all but three of the 59 proposed districts in this submission are within a band of 10%.

Nor is there any need for the Commissioners to be overly concerned with future population movements; since the Act now provides for boundaries to be redrawn before every election, long-term stability of the boundaries is less of a consideration. Districts in high growth areas should in general have slightly fewer electors than those in low growth areas, but predicting future growth is an inexact science at best, and fair representation in the present should not be sacrificed to hypothetical fairness in the future, given that the Commissioners will have the opportunity to correct any problems in four years time.

The Act requires that the new districts be divided into three metropolitan regions and three non-metropolitan, so a useful place to start is by considering the boundary between metropolitan and non-metropolitan districts. According to the 26 February enrolment figures, the existing 34 metropolitan districts have a total of 935,539 electors between them, while the 23 non-metropolitan districts have a total of 324,126. Dividing by the quota of 21,350 gives a total of 43.82 quotas for the metropolitan area and 15.18 quotas for the non-metropolitan area.

However, this calculation makes no allowance for the notional electors to be added for very large electorates. The four existing electorates that exceed 100,000 square km (*Central Kimberley-Pilbara, Kimberley, Murchison-Eyre* and *North West Coastal*) cover a total area of approximately 2,223,000 square km, equivalent to 33,345 notional electors or 1.56 quotas. This figure is likely to rise slightly with the new boundaries, since districts that are currently close to the 100,000 square km threshold, particularly *Merredin* and *Roe*, will need to gain extra territory to reach the quota.

The presence of the notional electors means that the average enrolment per district will be more than the quota of 21,350. Working with a total of 1.6 quotas for the notional electors, the average per district rises to 21,929, or 102.7% of a quota (60.6 divided by 59). On this revised figure, the metropolitan area has enough electors for 42.66 districts, and the non-metropolitan area – including the notional electors – 16.34 districts.

In light of these considerations, there are three possible strategies for dividing the state between metropolitan and non-metropolitan:

- (a) Adhere to the existing boundary, accepting that metropolitan districts will have a significantly different average enrolment from non-metropolitan ones;
- (b) Adjust the boundary to transfer some 5,000-10,000 electors from the non-metropolitan area to the metropolitan, allowing the creation of 43 metropolitan districts and 16 non-metropolitan; or
- (c) Adjust the boundary to transfer a larger number of electors, some 12,000-17,000, from metropolitan to non-metropolitan, allowing for 42 metropolitan districts and 17 non-metropolitan.

Option (a) seems to have little to recommend it apart from its simplicity. If parliament wished the Commissioners to adhere strictly to the metropolitan area as currently defined it would have been an easy matter for it to say so; instead, section 16H(1)(a)(ii) of the Act only requires that the metropolitan regions be "generally coextensive" with that area. I submit that that expression is intended to permit just such minor transfers of area (and therefore electors) to equalise representation as would occur under options (b) or (c).

Of those two, option (b) may be thought preferable since the number of electors to be transferred is smaller. However, there are a number of considerations which in my view tell in favor of option (c):

* Transferring electors into the non-metropolitan region will increase, albeit slightly, the equality of representation in the Legislative Council, since non-metropolitan regions have significantly fewer electors than metropolitan ones.

* Providing for 42 metropolitan districts allows for the creation of three equal metropolitan regions, of 14 districts each; with 43, one region would have 15 districts and therefore diluted representation in the upper house. Non-metropolitan regions, on the other hand, would be unequal under either option (5-6-6 or 5-5-6).

* Although some of their electors will have come from the metropolitan region, providing for 17 non-metropolitan districts will still give a greater voice to country people than if there were only 16. It is perhaps relevant to note that the Commissioners in their media briefing of 3 April suggested a 42-17 split.

* The population distribution on the fringes of the metropolitan area is such as to make it generally easier to find areas within the existing metropolitan boundary that are reasonably rural in character but still have significant numbers of electors, than the reverse. I suggest making the transfer in four small parcels, of 3,000-6,000 electors each: in the Cities of Wanneroo, Swan and Rockingham and the Shire of Serpentine-Jarrahdale (the total number transferred is 16,272). Such small adjustments result in a boundary for the metropolitan region that is clearly still "generally coextensive" with the existing boundary.

I have therefore followed option (c) and made appropriate adjustments to the regional boundaries in the descriptions that follow.

DESCRIPTION OF PROPOSED BOUNDARIES

Northern Metropolitan

The existing Northern Metropolitan region contains 14 districts, with a total enrolment of 390,586 or 18.29 quotas. Even allowing for the transfer of the Two Rocks-Yanchep area to a non-metropolitan region, there will obviously need to be four new districts created.

I propose the creation of *Innaloo*, from the northern part of the existing *Churchlands* plus the southern end of *Carine*; *Nollamara*, consisting mostly of the northern parts of *Yokine* with smaller contributions from four neighboring districts; *Craigie*, consisting mostly of the south-western part of *Joondalup* but also including territory from *Hillarys* and *Mindarie*; and *Gnangara*, which takes roughly equal shares from the existing *Girrawheen*, *Kingsley* and *Wanneroo*. Note that the first two of these re-create districts that existed prior to the 2003 distribution.

These creations allow the existing 14 districts to retain their current names and general configuration, although all of them of course must lose some electors. Working from the southern end of the region, *Cottesloe*, *Nedlands* and *Perth* all contract within their existing boundaries; *Churchlands* shifts to the south, taking almost all of the Town of Cambridge; *Yokine* and *Maylands* also shift south, but remain clearly recognisable.

Further north, *Balcatta* and *Carine* retain most of their existing boundaries; *Girrawheen* shifts slightly eastward, taking some electors from the Eastern Metropolitan region; *Hillarys* loses just one suburb (Padbury) to the new *Craigie*; and *Kingsley* retains its north-south orientation within slightly more regular boundaries. The far northern districts of *Joondalup*, *Mindarie* and *Wanneroo* undergo more significant change, but remain clearly centred on their respective core areas.

Of the resulting 18 districts, four must be moved into another region to ensure equality among the metropolitan regions. Since the Act clearly intends retaining the Swan River as a regional boundary, the obvious move is to shift the easternmost four districts – *Girrawheen*, *Maylands*, *Nollamara* and *Yokine* – into the Eastern Metropolitan region.

Eastern Metropolitan

The Eastern Metropolitan region currently contains ten districts with 275,810 electors, a total of 12.92 quotas. However, with the loss of two parcels of electors – at the northern end of *Swan Hills* and the southern end of *Serpentine-Jarrahdale* – to non-metropolitan regions, plus the 4,826 electors transferred to *Girrawheen* (mentioned above), there will be enough electors in the region for only a little over twelve districts.

Correction of an anomaly in the southern part of the region reduces this total further: the existing *Serpentine-Jarrahdale* extends across the City of Cockburn and into the City of Rockingham and Town of Kwinana, thus straddling two quite separate growth corridors. Transferring this territory into the Southern Metropolitan region brings the

region's entitlement back below twelve quotas, so one of the two new districts will need to draw on electors from a neighboring region.

I therefore propose the creation of *Cannington*, a compact district along the Canning River on the current boundary between the Eastern and Southern Metropolitan regions; and *Mundaring*, a district formed almost entirely from the shire of that name, with parts of the existing *Midland* and *Swan Hills*, at the eastern edge of the metropolitan area.

Most of the existing districts in the region can then be retained in roughly their current positions: *Ballajura*, *Bassendean* and *Belmont* undergo only minor change; *Swan Hills* moves inward to become a more identifiably urban district; *Midland* and *Darling Range* both shift southward as a result of the creation of *Mundaring*.

At the southern end of the region, however, it is impossible and indeed undesirable to retain the current configuration; the existing *Serpentine-Jarrahdale* stretches in a "U" shape from Canning Vale right around to Kelmscott. I propose that *Armadale* move outwards to the west and south, leaving room for two districts that can be reasonably identified with the existing *Southern River* and *Kenwick*, although in neither case is the old name appropriate; I have called them *Thornlie* and *Gosnells* respectively. The final district would then include the northern parts of *Armadale* plus the semi-rural areas to its east; it is effectively the replacement for *Serpentine-Jarrahdale*, although it includes relatively little of its territory. Since it has some affinity with the old district of *Roleystone* I have used that name instead.

Southern Metropolitan

The ten districts of the existing Southern Metropolitan region have a total of 269,143 electors or 12.61 quotas. The loss of electors in the far south to the non-metropolitan area is more than compensated by the gain from *Serpentine-Jarrahdale* referred to above, so there will be room for about twelve and a half districts.

The half is the proposed *Carrington*, already discussed; the other two new districts are *Melville*, formed from the northern parts of *Murdoch* and the south-eastern part of *Alfred Cove*, and *Kwinana*, formed mostly from the municipality of that name but also including some coastal parts of the City of Cockburn and the suburb of Baldivis from *Peel*.

The ten existing districts in the region can then remain substantially in place, and in most cases their geographical coherence is improved. *Fremantle* loses its share of the City of Melville; *Willagee* loses its northern and south-eastern extremities; *Riverton* contracts almost entirely to the City of Canning; *Cockburn* and *South Perth* lose everything outside their respective namesake municipalities; and *Murdoch* and *Victoria Park* acquire more regular southern boundaries, along the railway and the Leach Highway.

Alfred Cove acquires a less regular shape, but it remains entirely within the City of Melville and has strong community of interest linking the waterfront suburbs. In the far south, *Peel* and *Rockingham* split the urban Rockingham area between them, with the border between them following suburb boundaries.

To make up a new region of 14 districts, the Southern Metropolitan region has to gain two districts from Eastern Metropolitan; the logical candidates would seem to be *Cannington* and *Thornlie*.

South West

The existing South West region contains eleven districts with a total enrolment of 165,808, or 7.7 quotas. With the gains from metropolitan regions obtained by shifting the boundary inwards south of Rockingham and in the Serpentine-Mundijong-Jarrahdale area, there should be sufficient electors for eight districts.

The three districts proposed for abolition are *Collie-Wellington*, *Leschenault* and *Warren-Blackwood*. None of them has a strong geographic focus of its own, and in each case the electors can be conveniently absorbed by neighboring districts. The district of *Dawesville* also disappears, but *Singleton* is a direct replacement for it.

The City of Mandurah plus the southern end of the City of Rockingham together have just enough electors for two districts, but the southern one would include central Mandurah and therefore take the name *Mandurah*, while the northern one I have called *Singleton*. The loss of its share of the City of Mandurah leaves *Murray* as a basically inland district, taking most of the existing *Collie-Wellington*.

Bunbury then absorbs the whole of the existing *Leschenault*, shedding some electors in the city's southern suburbs so as to stay within the prescribed range. *Vasse* retains its existing territory based on Busselton and also extends south to Margaret River and Augusta, leaving *Capel* as a slightly more rural district, stretching from the suburbs of Bunbury to the coast south of Pemberton. (This unfortunately involves keeping the Shire of Manjimup divided, but the neighboring Shire of Bridgetown-Greenbushes can be reunited in a single district.)

At the eastern end of the region, *Albany* expands to take the whole of the City of Albany, which leaves just enough electors in the region to constitute the district of *Stirling* at close to quota. However, the inclusion of the Shire of Collie would give it an odd shape, with a long north-western tail, so I suggest instead transferring that shire to *Avon* and giving *Stirling* the southern end of the existing *Wagin* (which is proposed for abolition, as explained below).

These changes give *Stirling* a more "agricultural" character, but that is not a problem since the South West region needs to shed two districts in order to preserve approximate equality among the non-metropolitan regions, and *Albany* and *Stirling* are the only possible contenders. That leaves the region as a shorter and narrower coastal strip, but one that clearly still meets the description of "a region that includes coastal and forest areas in the south-west of the State" (section 16H(1)(d)).

Agricultural

The Agricultural region currently contains seven districts with an aggregate enrolment of 93,886, or 4.4 quotas. None of the existing districts are large enough to invoke the large

district allowance, but two of them, *Merredin* and *Roe*, are quite close to doing so, at approximately 73,550 and 87,975 square km respectively. Since both will need to gain electors, this therefore becomes a consideration, but the territory currently in the region would not make a huge difference: even if the whole region were covered by the large district allowance, it would only be worth a little over 3,900 notional electors, or about 0.18 of a quota.

Clearly Agricultural will still be short of the required numbers for five districts. This is to be expected, since it and Mining & Pastoral will only have nine districts between them (or 11, counting *Albany* and *Stirling*), and with notional electors taken into account the Mining & Pastoral region has well over four quotas. So one district will need to straddle the existing boundary between the two regions; I propose *Merredin* for that role.

Extending *Merredin* to the north-east, giving it a large area of sparsely-populated territory from the existing *Murchison-Eyre*, allows the other six districts in the region to be quite neatly reduced to four. *Greenough* and *Wagin* would be abolished; *Geraldton* would acquire the most urbanised parts of *Greenough*; *Roe* would retain its existing territory and gain most of its extra electors from *Wagin* (plus a small number of notional electors, since it would then exceed 100,000 square km); and *Avon* and *Moore* would both remain in roughly their existing positions, absorbing additional electors from a variety of sources on their peripheries (including, in the case of *Moore*, some previously metropolitan electors in the Cities of Wanneroo and Swan).

With the loss of *Merredin* and the gain of *Albany* and *Stirling*, Agricultural would contain six districts and would evidently meet the criterion of an area "in which the land use is primarily for agricultural purposes" (section 16H(1)(c)).

Mining & Pastoral

The Mining & Pastoral region currently contains five districts and 64,432 electors, or 3.02 quotas, but the notional electors added by the large district allowance bring that total to 97,777, or 4.58 quotas. Adding in most of the existing district of *Merredin*, as discussed above, allows the region to retain five districts. One is effectively a merger between *Merredin* and *Murchison-Eyre*, which I suggest should retain the name *Merredin*, while the other four are readily identifiable with existing districts.

Working from the north: *Kimberley* can now expand to include the whole Kimberley area; *Central Kimberley-Pilbara* can take most of the Pilbara, including the whole Shire of East Pilbara (since it would no longer include any of the Kimberleys, I suggest it revert to the name *Burrup*); *North West Coastal* loses the Shire of Roebourne but reunites the Shire of Ashburton and also takes a large inland area from *Murchison-Eyre* (its name also seems less appropriate, so I suggest reverting to *Ningaloo*); *Merredin* retains most of its existing territory but also takes in the remote heartland of *Murchison-Eyre*; and *Kalgoorlie* remains centred on the city of that name, but expands into the neighboring municipalities to bring it up to the new quota.

All five districts would partake, in roughly comparable degrees, of the notional electors made available by the large district allowance, so none of their electors would be

disproportionately advantaged. While it would be possible to confine most of the notional electors to just four or even three districts, those districts would then have very few real electors, and electors in other districts would have correspondingly less representation. Since the clear intention of the Act is to provide for fair representation of all electors, it seems desirable that the "bonus" representation given to remote areas should, other things being equal, be shared out as widely as possible.

The Commissioners might wish to consider transferring *Roe* from the Agricultural to the Mining & Pastoral region; this would have the advantage of making the two regions much more equal in terms of actual electors, and would therefore give them fairer representation in the new Legislative Council. However, I confess I am unable to convince myself that *Roe* can fairly be described as part of an area "in which the land use is primarily for mining and pastoral purposes" (section 16H(1)(b)).

**2007 ELECTORAL DISTRIBUTION OF WESTERN AUSTRALIA
SUBMISSION TO THE ELECTORAL DISTRIBUTION COMMISSIONERS BY
CHARLES RICHARDSON**

SUMMARY OF PROPOSED NEW DISTRICTS AND REGIONS

	<u>No. of electors</u>	<u>% of quota</u>	<u>See map</u>
Balcatta	22,444	105.1%	1
Carine	22,661	106.1%	1, 2
Churchlands	21,868	102.4%	1
Cottesloe	22,058	103.3%	1
Craigie (new seat)	21,192	99.3%	2
Gnangara (new seat)	21,273	99.6%	2, 3
Hillarys	21,876	102.5%	2
Innaloo (new seat)	22,869	107.1%	1
Joondalup	20,892	97.9%	2
Kingsley	22,934	107.4%	2
Mindarie	20,675	96.8%	2
Nedlands	21,629	101.3%	1
Perth	21,614	101.2%	1
Wanneroo	20,703	97.0%	2
Total for Northern Metropolitan	304,688	145.1%	
Armadale	21,607	101.2%	5
Ballajura	21,854	102.4%	3
Bassendean	22,390	104.9%	3, 4
Belmont	22,224	104.1%	4
Darling Range	22,160	103.8%	4
Girrawheen	22,151	103.8%	3
Gosnells (prev. Kenwick)	22,307	104.5%	5
Maylands	22,241	104.2%	3
Midland	22,500	105.4%	4
Mundaring (new seat)	22,217	104.1%	4
Nollamara (new seat)	21,681	101.5%	3
Roleystone (new seat)	21,422	100.3%	5
Swan Hills	21,735	101.8%	4
Yokine	21,870	102.4%	1
Total for Eastern Metropolitan	308,359	146.9%	
Alfred Cove	22,526	105.5%	6
Cannington (new seat)	21,767	102.0%	4
Cockburn	21,457	100.5%	5, 6
Fremantle	22,440	105.1%	6
Kwinana (new seat)	21,142	99.0%	6
Melville (new seat)	21,478	100.6%	5
Murdoch	21,673	101.5%	5
Peel	20,879	97.8%	7
Riverton	22,008	103.1%	5
Rockingham	21,379	100.1%	6, 7
South Perth	22,967	107.6%	4
Thornlie (prev. Southern River)	22,083	103.4%	5
Victoria Park	22,825	106.9%	4
Willagee	21,596	101.2%	6
Total for Southern Metropolitan	306,220	145.9%	

	<u>No. of electors</u>	<u>% of quota</u>	
Bunbury	21,800	102.1%	
Capel	22,229	104.1%	7
Mandurah	21,707	101.7%	7, 8
Murray	21,162	99.1%	7
Singleton (new seat)	22,331	104.6%	7
Vasse	22,495	105.4%	8
Total for South West	131,724	62.7%	
Albany	21,616	101.2%	8
Avon	21,960	102.9%	8
Geraldton	22,699	106.3%	8, 9
Moore	21,839	102.3%	8
Roe	21,620	101.3%	8, 9
<i>Comprising: - actual electors</i>	2,140	10.0%	
<i>- notional electors</i>	19,480	91.2%	
Stirling	22,685	106.3%	8
Total for Agricultural	132,419	63.1%	
Burrup (prev. Central Kimberley-Pilbara)	22,825	106.9%	9
<i>Comprising: - actual electors</i>	6,103	28.6%	
<i>- notional electors</i>	16,722	78.3%	
Kalgoorlie	22,385	104.8%	9
<i>Comprising: - actual electors</i>	3,739	17.5%	
<i>- notional electors</i>	18,646	87.3%	
Kimberley	22,604	105.9%	9
<i>Comprising: - actual electors</i>	6,368	29.8%	
<i>- notional electors</i>	16,236	76.0%	
Merredin	22,112	103.6%	9
<i>Comprising: - actual electors</i>	8,154	38.2%	
<i>- notional electors</i>	13,958	65.4%	
Ningaloo (prev. North West Coastal)	23,227	108.8%	9
<i>Comprising: - actual electors</i>	10,394	48.7%	
<i>- notional electors</i>	12,833	60.1%	
Total for Mining & Pastoral	113,153	53.9%	

**2007 ELECTORAL DISTRIBUTION OF WESTERN AUSTRALIA
SUBMISSION TO THE ELECTORAL DISTRIBUTION COMMISSIONERS BY
CHARLES RICHARDSON**

DETAILS OF COMPOSITION OF EACH PROPOSED DISTRICT

ALBANY

From existing Albany:

Its share of Albany (C) 14,404

Gains from Stirling:

Its share of Albany (C) 7,212

New total 21,616 101.2%

ALFRED COVE

From existing Alfred Cove:

Part of its share of Melville (C) 17,921

(Suburbs of Alfred Cove, Applecross, Attadale, Bicton, Melville and Palmyra)

Gains from Fremantle:

Its share of Melville (C) 3,775

Gains from Willagee:

Part of its share of Melville (C) 830

(Area north of the Leach Highway)

New total 22,526 105.5%

Loses to Melville:

Part of its share of Melville (C) 9,985

(Suburbs of Ardross, Booragoon, Mt Pleasant and Myaree)

ARMADALE

From existing Armadale:

Part of its share of Armadale (C) 11,434

(Suburbs of Armadale, Brookdale, Forrestdale, Mount Richon and Wungong)

Gains from Serpentine-Jarrahdale (abolished):

Part of its share of Armadale (C) 162

(Suburb of Forrestdale)

Part of its share of Gosnells (C) 3,759

(Area east of Fraser Road)

Part of its share of Serpentine-Jarrahdale (S) 4,880

(Localities of Byford, Cardup, Darling Downs, Karrakup, Oakford and Oldbury)

ARMADALE (Cont.)*Gains from Southern River:*

Part of its share of Gosnells (C) (Suburb of Southern River south of Holmes Street)	1,372		
New total		21,607	101.2%

Loses to Gosnells (formerly Kenwick):

Its share of Gosnells (C)	547		
---------------------------	-----	--	--

Loses to Roleystone:

Part of its share of Armadale (C) (Suburbs of Champion Lakes, Kelmscott, Mount Nasura, Seville Grove and Westfield)	15,699		
--	--------	--	--

AVON*From existing Avon:*

Beverley (S)	1,197		
Boddington (S)	865		
Brookton (S)	679		
Cuballing (S)	556		
Northam (S)	2,439		
Northam (T)	3,944		
Pingelly (S)	795		
Wandering (S)	247		
York (S)	2,253		

Gains from Collie-Wellington (abolished):

Collie (S)	5,832		
------------	-------	--	--

Gains from Merredin:

Cunderdin (S)	841		
Quairading (S)	727		
Tammin (S)	252		

Gains from Wagin (abolished):

West Arthur (S)	645		
Williams (S)	688		

New total		21,960	102.9%
------------------	--	---------------	---------------

Loses to Roe:

Wickepin (S)	515		
--------------	-----	--	--

BALCATT*From existing Balcatta:*

Part of its share of Stirling (C) (All except suburbs of Balga, Hammersley and Nollamara)	22,444		
New total		22,444	105.1%

BALCATT (Cont.)*Loses to Kingsley:*

Part of its share of Stirling (C) (Suburb of Hammersley)	3,714
---	-------

Loses to Nollamara:

Part of its share of Stirling (C) (Suburbs of Nollamara and Balga)	2,224
---	-------

BALLAJURA*From existing Ballajura:*

Its share of Bayswater (C)	12,095
----------------------------	--------

Part of its share of Swan (C)	9,532
-------------------------------	-------

(All except locality of Cullacabardee and the part of suburb of Ballajura west of Marangaroo Drive and Illawarra Crescent South)

Gains from Bassendean:

Part of its share of Bayswater (C)	227
------------------------------------	-----

(Suburb of Morley west of Beechboro Road North)

New total	21,854	102.4%
------------------	---------------	---------------

Loses to Girrawheen:

Part of its share of Swan (C)	4,826
-------------------------------	-------

(Part of suburb of Ballajura west of Marangaroo Drive and Illawarra Crescent South)

Loses to Nollamara:

Its share of Stirling (C)	193
---------------------------	-----

Loses to Swan Hills:

Part of its share of Swan (C)	7
-------------------------------	---

(Locality of Cullacabardee)

BASSENDEAN*From existing Bassendean:*

Bassendean (T)	9,375
----------------	-------

Part of its share of Bayswater (C)	4,553
------------------------------------	-------

(All except suburb of Morley west of Beechboro Road North)

Part of its share of Swan (C)	8,462
-------------------------------	-------

(Suburbs of Kiara and Lockridge and the part of suburb of Beechboro south of the Reid Highway)

New total	22,390	104.9%
------------------	---------------	---------------

BASSENDEAN (Cont.)*Loses to Ballajura:*

Part of its share of Bayswater (C) (Suburb of Morley west of Beechboro Road North)	227
---	-----

Loses to Swan Hills:

Part of its share of Swan (C) (Suburbs of Caversham, Henley Brook, West Swan and Whiteman and the parts of suburb of Beechboro north of the Reid Highway)	4,005
--	-------

BELMONT*From existing Belmont:*

Belmont (C)	19,576
Its share of Canning (C)	4
Its share of Swan (C)	1,332

Gains from Midland:

Part of its share of Swan (C) (Suburbs of Guildford and South Guildford)	1,312
---	-------

New total	22,224	104.1%
------------------	---------------	---------------

Loses to Midland:

Its share of Kalamunda (S)	5,999
----------------------------	-------

BUNBURY*From existing Bunbury:*

Part of its share of Bunbury (C) (Suburbs of Bunbury, East Bunbury and Vittoria and the part of suburb of South Bunbury generally north of Clarke Street)	7,438
--	-------

Gains from Leschenault (abolished):

Its share of Bunbury (C)	1,951
Its share of Dardanup (S)	4,873
Its share of Harvey (S)	7,538

New total	21,800	102.1%
------------------	---------------	---------------

Loses to Capel:

Part of its share of Bunbury (C) (Suburbs of Carey Park, Davenport and Withers and the part of suburb of South Bunbury generally south of Clarke Street)	6,971
---	-------

BURRUP (Formerly Central Kimberley-Pilbara)*From existing Central Kimberley-Pilbara:*

Its share of East Pilbara (S)	708		
Port Hedland (T)	5,637		
<i>Gains from Murchison-Eyre (abolished):</i>			
Its share of East Pilbara (S)	2,145		
<i>Gains from North West Coastal:</i>			
Roebourne (S)	8,232		
New total		16,722	78.3%
Area: 406,885 sq. km, =	6,103 notional electors		
Total including notional electors		22,825	106.9%

Loses to Kimberley:

Its share of Derby/West Kimberley (S)	1,404
Halls Creek (S)	1,776
<i>Loses to Ningaloo (formerly North West Coastal):</i>	
Its share of Ashburton (S)	2,694

CANNINGTON (New seat)*From Kenwick:*

Its share of Canning (C)	1,836
Part of its share of Gosnells (C)	5,927
(Suburbs of Beckenham and Langford and the part of suburb of Thornlie west of the railway)	

From Riverton:

Part of its share of Canning (C)	2,947
(Suburb of Ferndale)	

From Southern River:

Part of its share of Canning (C)	1,924
(Suburb of Lynwood)	
Part of its share of Gosnells (C)	2,547
(Suburb of Langford and the part of suburb of Thornlie west of Yale Road)	

From Victoria Park:

Part of its share of Canning (C)	6,586
(Area south of the Leach Highway)	

Total		21,767	102.0%
--------------	--	---------------	---------------

CAPEL*From existing Capel:*

Its share of Bunbury (C)	3,825
Part of its share of Busselton (S) (Area generally east of the Bussell Highway)	1,422
Capel (S)	6,409

Gains from Bunbury:

Part of its share of Bunbury (C) (Suburbs of Carey Park, Davenport and Withers and the part of suburb of South Bunbury generally south of Clarke Street)	6,971
---	-------

Gains from Warren-Blackwood (abolished):

Part of Augusta-Margaret River (S) (Eastern part, approximately CCD 5050804)	161
Part of its share of Manjimup (S) (All except the township of Manjimup and its surrounds)	2,582
Nannup (S)	859

New total	22,229	104.1%
------------------	---------------	---------------

Loses to Stirling:

Donnybrook/Balingup (S)	3,300
-------------------------	-------

Loses to Vasse:

Part of its share of Busselton (S) (Area generally west of the Bussell Highway)	1,286
--	-------

CARINE*From existing Carine:*

Its share of Joondalup (C)	3,981
Part of its share of Stirling (C) (All except suburb of Innaloo and the parts of suburbs of Scarborough and Doubleview south of Sackville Terrace)	18,680

New total	22,661	106.1%
------------------	---------------	---------------

Loses to Innaloo:

Part of its share of Stirling (C) (Suburb of Innaloo and the parts of suburbs of Doubleview and Scarborough south of Sackville Terrace)	5,266
--	-------

CENTRAL KIMBERLEY-PILBARA

Name changed to **Burrup**

CHURCHLANDS*From existing Churchlands:*

Part of its share of Stirling (C) (Suburbs of Churchlands, Glendalough, Osborne Park and Wembley)	3,900
Its share of Cambridge (T)	5,848

Gains from Cottesloe:

Part of its share of Nedlands (C) (All except suburbs of Claremont and Swanbourne and the part of suburb of Mount Claremont west and south of Montgomery and Camelia Avenues)	1,899
Its share of Cambridge (T)	3,642

Gains from Nedlands:

Part of its share of Cambridge (T) (All except suburbs of Daglish, Jolimont, Shenton Park and Subiaco)	6,579
---	-------

New total	21,868	102.4%
------------------	---------------	---------------

Loses to Innaloo:

Part of its share of Stirling (C) (All except suburbs of Churchlands, Glendalough, Osborne Park and Wembley)	17,603
---	--------

COCKBURN*From existing Cockburn:*

Part of its share of Cockburn (C) (All except suburbs of Coogee, Henderson, Munster and Wattleup)	14,857
--	--------

Gains from Serpentine-Jarrahdale (abolished):

Its share of Cockburn (C)	6,600
---------------------------	-------

New total	21,457	100.5%
------------------	---------------	---------------

Loses to Kwinana:

Part of its share of Cockburn (C) (Suburbs of Coogee, Henderson, Munster and Wattleup)	4,180
Its share of Kwinana (T)	9,226

COLLIE-WELLINGTON (Abolished)*Loses to Avon:*

Collie (S)	5,832
------------	-------

Loses to Murray:

Its share of Dardanup (S)	1,781
Its share of Harvey (S)	5,299
Waroona (S)	2,279

COTTESLOE*From existing Cottesloe:*

Claremont (T)	6,128		
Cottesloe (T)	5,037		
Its share of Fremantle (C)	1,913		
Mosman Park (T)	5,263		
Part of its share of Nedlands (C)	2,671		
(Suburbs of Claremont and Swanbourne and the part of suburb of Mount Claremont west and south of Montgomery and Camelia Avenues)			
Peppermint Grove (S)	1,046		
New total		22,058	103.3%

Loses to Churchlands:

Part of its share of Nedlands (C)	1,899		
(All except suburbs of Claremont and Swanbourne and the part of suburb of Mount Claremont west and south of Montgomery and Camelia Avenues)			
Its share of Cambridge (T)	3,642		

CRAIGIE (New seat)*From Hillarys:*

Part of its share of Joondalup (C)	5,621		
(Suburb of Padbury)			

From Joondalup:

Part of its share of Joondalup (C)	12,245		
(Suburbs of Beldon, Craigie, Kallaroo and Mullaloo)			

From Mindarie:

Part of its share of Joondalup (C)	3,326		
(Suburb of Mullaloo and the part of suburb of Ocean Reef south of Hodges Drive)			

Total		21,192	99.3%
--------------	--	---------------	--------------

DARLING RANGE*From existing Darling Range:*

Its share of Gosnells (C)	904		
Part of its share of Kalamunda (S)	18,045		
(All except localities of Gooseberry Hill, Hacketts Gully, High Wycombe, Maida Vale, Paulls Valley and Piesse Brook and the part of locality of Kalamunda generally north of Cotherstone and Lyndhurst Roads)			

Gains from Kenwick:

Part of its share of Gosnells (C)	3,158		
(Suburb of Kenwick)			
Its share of Kalamunda (S)	53		

New total		22,160	103.8%
------------------	--	---------------	---------------

DARLING RANGE (Cont.)*Loses to Midland:*

Part of its share of Kalamunda (S)	7,679		
(Localities of Gooseberry Hill, Hacketts Gully, High Wycombe, Maida Vale, Pauls Valley and Piesse Brook and the part of locality of Kalamunda generally north of Cotherstone and Lyndhurst Roads)			

Loses to Roleystone:

Its share of Armadale (C)	2,741		
---------------------------	-------	--	--

DAWESVILLE (Abolished)*Loses to Mandurah:*

Its share of Mandurah (C)	16,557		
---------------------------	--------	--	--

FREMANTLE*From existing Fremantle:*

Its share of Cockburn (C)	5,996		
East Fremantle (T)	4,684		
Its share of Fremantle (C)	11,760		
New total		22,440	105.1%

Loses to Alfred Cove:

Its share of Melville (C)	3,775		
---------------------------	-------	--	--

GERALDTON*From existing Geraldton:*

Geraldton (C)	11,783		
Its share of Greenough (S)	1,915		
<i>Gains from Greenough (abolished):</i>			
Its share of Greenough (S)	6,877		
Irwin (S)	2,124		
New total		22,699	106.3%

GIRRAWHEEN*From existing Girrawheen:*

Part of its share of Stirling (C)	4,984		
(All except the part of suburb of Mirrabooka east of Honeywell Boulevard)			
Part of its share of Wanneroo (C)	12,341		
(All except suburb of Marangaroo)			

GIRRAWHEEN (Cont.)*Gains from Ballajura:*

Part of its share of Swan (C)	4,826		
(Part of suburb of Ballajura west of Marangaroo Drive and Illawarra Crescent South)			
New total		22,151	103.8%

Loses to Gnangara:

Part of its share of Wanneroo (C)	6,740
(Suburb of Marangaroo)	

Loses to Nollamara:

Part of its share of Stirling (C)	1,141
(Part of suburb of Mirrabooka east of Honeywell Boulevard)	

GNANGARA (New seat)*From Girrawheen:*

Part of its share of Wanneroo (C)	6,740
(Suburb of Marangaroo)	

From Kingsley:

Part of its share of Joondalup (C)	6,471
(Suburb of Woodvale)	

Its share of Wanneroo (C)	33
---------------------------	----

From Wanneroo:

Part of its share of Wanneroo (C)	8,029
(Suburbs of Darch, Gnangara, Lansdale, Madeley and Wangara)	

Total		21,273	99.6%
--------------	--	---------------	--------------

GOSNELLS (Formerly Kenwick)*From existing Kenwick:*

Part of its share of Gosnells (C)	12,480
(Suburbs of Gosnells, Maddington and Martin)	

Gains from Armadale:

Its share of Gosnells (C)	547
---------------------------	-----

Gains from Southern River:

Part of its share of Gosnells (C)	9,280
(Suburbs of Gosnells and Huntingdale and the part of suburb of Southern River north of Holmes Street)	

New total		22,307	104.5%
------------------	--	---------------	---------------

GOSNELLS (Cont.)*Loses to Cannington:*

Its share of Canning (C)	1,836
Part of its share of Gosnells (C) (Suburbs of Beckenham and Langford and the part of suburb of Thornlie west of the railway)	5,927

Loses to Darling Range:

Part of its share of Gosnells (C) (Suburb of Kenwick)	3,158
Its share of Kalamunda (S)	53

Loses to Thornlie (formerly Southern River):

Part of its share of Gosnells (C) (Part of suburb of Thornlie east of the railway)	3,010
---	-------

GREENOUGH (Abolished)*Loses to Geraldton:*

Its share of Greenough (S)	6,877
Irwin (S)	2,124

Loses to Merredin:

Chapman Valley (S)	626
Morawa (S)	499
Mullewa (S)	464
Its share of Murchison (S)	1

Loses to Moore:

Mingenew (S)	343
Three Springs (S)	449

Loses to Ningaloo (formerly North West Coastal):

Its share of Northampton (S)	2,306
------------------------------	-------

HILLARYS*From existing Hillarys:*

Part of its share of Joondalup (C) (All except suburb of Padbury)	21,876
--	--------

New total**21,876 102.5%***Loses to Craigie:*

Part of its share of Joondalup (C) (Suburb of Padbury)	5,621
---	-------

INNALOO (New seat)*From Carine:*

Part of its share of Stirling (C)	5,266		
(Suburb of Innaloo and the parts of suburbs of Doubleview and Scarborough south of Sackville Terrace)			

From Churchlands:

Part of its share of Stirling (C)	17,603		
(All except suburbs of Churchlands, Glendalough, Osborne Park and Wembley)			

Total	22,869	107.1%	
--------------	---------------	---------------	--

JOONDALUP*From existing Joondalup:*

Part of its share of Joondalup (C)	13,337		
(Suburbs of Connolly, Heathridge and Joondalup)			

Gains from Kingsley:

Part of its share of Joondalup (C)	1,253		
(Suburb of Edgewater)			

Gains from Mindarie:

Part of its share of Joondalup (C)	6,302		
(Suburb of Currambine and the part of suburb of Ocean Reef north of Hodges Drive)			

New total	20,892	97.9%	
------------------	---------------	--------------	--

Loses to Craigie:

Part of its share of Joondalup (C)	12,245		
(Suburbs of Beldon, Craigie, Kallaroo and Mullaloo)			

KALGOORLIE*From existing Kalgoorlie:*

Its share of Kalgoorlie-Boulder (C)	11,973		
-------------------------------------	--------	--	--

Gains from Murchison-Eyre (abolished):

Its share of Kalgoorlie-Boulder (C)	3,382		
-------------------------------------	-------	--	--

Coolgardie (S)	1,888		
----------------	-------	--	--

Dundas (S)	591		
------------	-----	--	--

Yilgarn (S)	812		
-------------	-----	--	--

New total	18,646	87.3%	
------------------	---------------	--------------	--

Area: 249,260 sq. km, =	3,739	notional electors	
-------------------------	-------	-------------------	--

Total including notional electors	22,385	104.8%	
--	---------------	---------------	--

KENWICK

Name changed to **Gosnells**

KIMBERLEY*From existing Kimberley:*

Broome (S)	7,141
Its share of Derby/West Kimberley (S)	2,252
Wyndham-East Kimberley (S)	3,663

Gains from Central Kimberley-Pilbara:

Its share of Derby/West Kimberley (S)	1,404
Halls Creek (S)	1,776

New total

16,236 76.0%

Area: 424,516 sq. km, = 6,368 notional electors

Total including notional electors**22,604 105.9%****KINGSLEY***From existing Kingsley:*

Part of its share of Joondalup (C) (Suburbs of Greenwood, Kingsley and Warwick)	19,220
--	--------

Gains from Balcatta:

Part of its share of Stirling (C) (Suburb of Hammersley)	3,714
---	-------

New total**22,934 107.4%***Loses to Gnangara:*

Part of its share of Joondalup (C) (Suburb of Woodvale)	6,471
Its share of Wanneroo (C)	33

Loses to Joondalup:

Part of its share of Joondalup (C) (Suburb of Edgewater)	1,253
---	-------

KWINANA (New seat)*From Cockburn:*

Part of its share of Cockburn (C) (Suburbs of Coogee, Henderson, Munster and Wattleup)	4,180
Its share of Kwinana (T)	9,226

From Peel:

Part of its share of Rockingham (C) (Suburb of Baldivis)	2,937
Its share of Kwinana (T)	2,710

From Serpentine-Jarrahdale (abolished):

Its share of Rockingham (C)	572
Its share of Kwinana (T)	1,517

Total**21,142 99.0%**

LESCHENAULT (Abolished)*Loses to Bunbury:*

Its share of Bunbury (C)	1,951		
Its share of Dardanup (S)	4,873		
Its share of Harvey (S)	7,538		

MANDURAH*From existing Mandurah:*

Part of its share of Mandurah (C) (Suburbs of Mandurah and Silver Sands)	5,150		
---	-------	--	--

Gains from Dawesville (abolished):

Its share of Mandurah (C)	16,557		
---------------------------	--------	--	--

New total**21,707 101.7%***Loses to Singleton:*

Part of its share of Mandurah (C) (Suburbs of Coodanup, Dudley Park and Greenfields)	9,421		
---	-------	--	--

MAYLANDS*From existing Maylands:*

Its share of Bayswater (C)	22,241		
----------------------------	--------	--	--

New total**22,241 104.2%***Loses to Nollamara:*

Part of its share of Stirling (C) (Suburb of Dianella)	2,526		
---	-------	--	--

Loses to Yokine:

Part of its share of Stirling (C) (Suburb of Inglewood)	3,049		
--	-------	--	--

MELVILLE (New seat)*From Alfred Cove:*

Part of its share of Melville (C) (Suburbs of Ardross, Booragoon, Mt Pleasant and Myaree)	9,985		
--	-------	--	--

From Murdoch:

Its share of Canning (C)	2,056		
Part of its share of Melville (C)	9,437		

(Suburbs of Bateman, Booragoon, Brentwood, Mt Pleasant and Winthrop)

Total**21,478 100.6%**

MERREDIN*From existing Merredin:*

Bruce Rock (S)	722
Dalwallinu (S)	896
Dowerin (S)	536
Kellerberrin (S)	783
Koorda (S)	332
Corrigin (S)	877
Merredin (S)	2,085
Mt Marshall (S)	389
Mukinbudin (S)	421
Narembeen (S)	625
Nungarin (S)	175
Perenjori (S)	351
Trayning (S)	276
Westonia (S)	193
Wongan-Ballidu (S)	994
Wyalkatchem (S)	412

Gains from Greenough (abolished):

Chapman Valley (S)	626
Morawa (S)	499
Mullewa (S)	464
Its share of Murchison (S)	1

Gains from Murchison-Eyre (abolished):

Cue (S)	191
Laverton (S)	405
Leonora (S)	776
Menzies (S)	226
Mount Magnet (S)	405
Murchison (S)	87
Sandstone (S)	72
Yalgoo (S)	139

New total

Area: 543,627 sq. km, = 8,154 notional electors

Total including notional electors

13,958 65.4%

22,112 103.6%*Loses to Avon:*

Cunderdin (S)	841
Quairading (S)	727
Tammin (S)	252

Loses to Moore:

Goomalling (S)	703
----------------	-----

Loses to Roe:

Kondinin (S)	643
--------------	-----

MIDLAND*From existing Midland:*

Part of its share of Swan (C) (Suburbs of Bellevue, Hazelmere, Midland, Midvale, Viveash and Woodbridge)	5,068
Its share of Kalamunda (S)	1,960
Part of its share of Mundaring (S) (Suburb of Helena Valley)	1,794

Gains from Belmont:

Its share of Kalamunda (S)	5,999
----------------------------	-------

Gains from Darling Range:

Part of its share of Kalamunda (S) (Localities of Gooseberry Hill, Hacketts Gully, High Wycombe, Maida Vale, Paulls Valley and Piesse Brook and the part of locality of Kalamunda generally north of Cotherstone and Lyndhurst Roads)	7,679
--	-------

New total	22,500	105.4%
------------------	---------------	---------------

Loses to Belmont:

Part of its share of Swan (C) (Suburbs of Guildford and South Guildford)	1,312
---	-------

Loses to Mundaring:

Part of its share of Swan (C) (Suburb of Koongamia)	613
Part of its share of Mundaring (S) (All except suburb of Helena Valley)	8,288

Loses to Swan Hills:

Part of its share of Swan (C) (Localities of Jane Brook, Middle Swan, Red Hill, Stratton and Swan View)	6,847
--	-------

MINDARIE*From existing Mindarie:*

Part of its share of Joondalup (C) (Suburbs of Burns Beach, Iluka and Kinross)	6,212
Its share of Wanneroo (C)	9,400

Gains from Wanneroo:

Part of its share of Wanneroo (C) (Suburbs of Jindalee, Merriwa and Quinns Rocks)	5,063
--	-------

New total	20,675	96.8%
------------------	---------------	--------------

Loses to Craigie:

Part of its share of Joondalup (C) (Suburb of Mullaloo and the part of suburb of Ocean Reef south of Hodges Drive)	3,326
---	-------

Loses to Joondalup:

Part of its share of Joondalup (C) (Suburb of Currambine and the part of suburb of Ocean Reef north of Hodges Drive)	6,302
---	-------

MOORE*From existing Moore:*

Carnamah (S)	422
Chittering (S)	2,241
Coorow (S)	867
Dandaragan (S)	1,975
Gingin (S)	2,926
Moora (S)	1,551
Toodyay (S)	2,801
Victoria Plains (S)	612

Gains from Greenough (abolished):

Mingenew (S)	343
Three Springs (S)	449

Gains from Merredin:

Goomalling (S)	703
----------------	-----

Gains from Swan Hills:

Part of its share of Swan (C)	3,975
-------------------------------	-------

(Localities of Bullsbrook and Gidgegannup)

Gains from Wanneroo:

Part of its share of Wanneroo (C)	2,974
(Localities of Carabooda, Eglinton, Two Rocks and Yanchep)	

New total**21,839****102.3%****MURCHISON-EYRE (Abolished)***Loses to Burrup (formerly Central Kimberley-Pilbara):*

Its share of East Pilbara (S)	2,145
-------------------------------	-------

Loses to Kalgoorlie:

Its share of Kalgoorlie-Boulder (C)	3,382
-------------------------------------	-------

Coolgardie (S)	1,888
----------------	-------

Dundas (S)	591
------------	-----

Yilgarn (S)	812
-------------	-----

MURCHISON-EYRE (Cont.)*Loses to Merredin:*

Bruce Rock (S)	722
Dalwallinu (S)	896
Dowerin (S)	536
Kellerberrin (S)	783
Koorda (S)	332
Corrigin (S)	877
Merredin (S)	2,085
Mt Marshall (S)	389
Mukinbudin (S)	421
Narembeen (S)	625
Nungarin (S)	175
Perenjori (S)	351
Trayning (S)	276
Westonia (S)	193
Wongan-Ballidu (S)	994
Wyalkatchem (S)	412
<i>Loses to Ningaloo (formerly North West Coastal)</i>	
Meekatharra (S)	590
Ngaanyatjarraku (S)	992
Upper Gascoyne (S)	203
Wiluna (S)	324

MUNDARING (New seat)*From Midland:*

Part of its share of Swan (C) (Suburb of Koongamia)	613
Part of its share of Mundaring (S) (All except suburb of Helena Valley)	8,288

From Swan Hills:

Its share of Mundaring (S)	13,316
----------------------------	--------

Total**22,217 104.1%**

MURDOCH*From existing Murdoch:*

Its share of Cockburn (C)	2,217
Part of its share of Melville (C) (Suburbs of Bull Creek, Kardinya, Leeming and Murdoch)	14,295

Gains from Riverton:

Part of its share of Canning (C) (Suburb of Leeming)	372
Its share of Cockburn (C)	145
Part of its share of Melville (C) (Suburb of Leeming)	1,877

Gains from Willagee:

Part of its share of Cockburn (C) (Part of suburb of Bibra Lake east of North Lake Road)	2,767
---	-------

New total	21,673	101.5%
------------------	---------------	---------------

Loses to Melville:

Its share of Canning (C)	2,056
Part of its share of Melville (C) (Suburbs of Bateman, Booragoon, Brentwood, Mt Pleasant and Winthrop)	9,437

MURRAY*From existing Murray:*

Murray (S)	8,387
------------	-------

Gains from Collie-Wellington (abolished):

Its share of Dardanup (S)	1,781
Its share of Harvey (S)	5,299
Waroonna (S)	2,279

Gains from Peel:

Its share of Serpentine-Jarrahdale (S)	22
--	----

Gains from Serpentine-Jarrahdale (abolished):

Part of its share of Serpentine-Jarrahdale (S) (Localities of Hopeland, Jarrahdale, Keysbrook, Mardella, Mundijong, Serpentine and Whitby)	3,394
---	-------

New total	21,162	99.1%
------------------	---------------	--------------

Loses to Singleton:

Its share of Mandurah (C)	7,003
---------------------------	-------

NEDLANDS*From existing Nedlands:*

Its share of Nedlands (C)	9,291		
Its share of Perth (C)	1,757		
Subiaco (C)	10,401		
Part of its share of Cambridge (T) (Suburbs of Daglish, Jolimont, Shenton Park and Subiaco)	180		
New total		21,629	101.3%

Loses to Churchlands:

Part of its share of Cambridge (T) (All except suburbs of Daglish, Jolimont, Shenton Park and Subiaco)	6,579		
---	-------	--	--

NINGALOO (Formerly North West Coastal)*From existing North West Coastal:*

Its share of Ashburton (S)	432		
Carnarvon (S)	3,435		
Exmouth (S)	1,295		
Its share of Northampton (S)	5		
Shark Bay (S)	557		
<i>Gains from Central Kimberley-Pilbara:</i>			
Its share of Ashburton (S)	2,694		
<i>Gains from Greenough (abolished):</i>			
Its share of Northampton (S)	2,306		
<i>Gains from Murchison-Eyre (abolished):</i>			
Meekatharra (S)	590		
Ngaanyatjarraku (S)	992		
Upper Gascoyne (S)	203		
Wiluna (S)	324		
New total		12,833	60.1%
Area: 692,945 sq. km, =	10,394 notional electors		
Total including notional electors		23,227	108.8%

Loses to Burrup (formerly Central Kimberley-Pilbara)

Roebourne (S)	8,232		
---------------	-------	--	--

NOLLAMARA (New seat)*From Balcatta:*

Part of its share of Stirling (C) (Suburbs of Nollamara and Balga)	2,224
---	-------

From Ballajura:

Its share of Stirling (C)	193
---------------------------	-----

From Girrawheen:

Part of its share of Stirling (C) (Part of suburb of Mirrabooka east of Honeywell Boulevard)	1,141
---	-------

From Maylands:

Part of its share of Stirling (C) (Suburb of Dianella)	2,526
---	-------

From Yokine:

Part of its share of Stirling (C) (Area north of Morley Drive, Grand Promenade and Surrey Street)	15,597
--	--------

Total	21,681	101.5%
--------------	---------------	---------------

PEEL*From existing Peel:*

Part of its share of Rockingham (C) (Suburbs of Cooloongup, Port Kennedy, Waikiki and Warnbro)	15,451
---	--------

Gains from Rockingham:

Part of its share of Rockingham (C) (Suburb of Waikiki)	5,428
--	-------

New total	20,879	97.8%
------------------	---------------	--------------

Loses to Kwinana:

Part of its share of Rockingham (C) (Suburb of Baldivis)	2,937
---	-------

Its share of Kwinana (T)	2,710
--------------------------	-------

Loses to Murray:

Its share of Serpentine-Jarrahdale (S)	22
--	----

Loses to Rockingham:

Part of its share of Rockingham (C) (Suburb of Hillman)	1,709
--	-------

Loses to Singleton:

Part of its share of Rockingham (C) (Suburbs of Golden Bay, Karnup, Secret Harbour and Singleton)	5,907
--	-------

PERTH*From existing Perth:*

Its share of Perth (C)	3,656		
Part of its share of Stirling (C) (Suburb of Glendalough)	448		
Its share of Vincent (T)	17,510		
New total		21,614	101.2%

Loses to Yokine:

Part of its share of Stirling (C) (All except suburb of Glendalough)	6,170		
---	-------	--	--

RIVERTON*From existing Riverton:*

Part of its share of Canning (C) (All except suburbs of Ferndale and Leeming)	21,845		
Part of its share of Melville (C) (Suburb of Willetton)	163		
New total		22,008	103.1%

Loses to Cannington:

Part of its share of Canning (C) (Suburb of Ferndale)	2,947		
--	-------	--	--

Loses to Murdoch:

Part of its share of Canning (C) (Suburb of Leeming)	372		
Its share of Cockburn (C)	145		
Part of its share of Melville (C) (Suburb of Leeming)	1,877		

ROCKINGHAM*From existing Rockingham:*

Part of its share of Rockingham (C) (All except suburb of Waikiki)	19,670		
---	--------	--	--

Gains from Peel:

Part of its share of Rockingham (C) (Suburb of Hillman)	1,709		
--	-------	--	--

New total		21,379	100.1%
------------------	--	---------------	---------------

Loses to Peel:

Part of its share of Rockingham (C) (Suburb of Waikiki)	5,428		
--	-------	--	--

ROE*From existing Roe:*

Esperance (S)	8,349
Gnowangerup (S)	906
Jerramungup (S)	740
Kent (S)	439
Kulin (S)	637
Lake Grace (S)	1,059
Ravensthorpe (S)	994

Gains from Avon:

Wickepin (S)	515
--------------	-----

Gains from Merredin:

Kondinin (S)	643
--------------	-----

Gains from Wagin (abolished):

Dumbleyung (S)	485
Narrogin (S)	559
Narrogin (T)	2,616
Wagin (S)	1,295
Woodanilling (S)	243

New total	19,480	91.2%
------------------	---------------	--------------

Area: 142,694 sq. km, = 2,140 notional electors

Total including notional electors	21,620	101.3%
--	---------------	---------------

ROLEYSTONE (New seat)*From Armadale:*

Part of its share of Armadale (C) (Suburbs of Champion Lakes, Kelmscott, Mount Nasura, Seville Grove and Westfield)	15,699
--	--------

From Darling Range:

Its share of Armadale (C)	2,741
---------------------------	-------

From Serpentine-Jarrahdale (abolished):

Part of its share of Armadale (C) (Suburbs of Bedforddale, Karragullen, Kelmscott and Roleystone)	2,982
--	-------

Total	21,422	100.3%
--------------	---------------	---------------

SERPENTINE-JARRAHDALÉ (Abolished)*Loses to Armadale:*

Part of its share of Armadale (C) (Suburb of Forrestdale)	162
Part of its share of Gosnells (C) (Area east of Fraser Road)	3,759
Part of its share of Serpentine-Jarrahdale (S) (Localities of Byford, Cardup, Darling Downs, Karrakup, Oakford and Oldbury)	4,880

Loses to Cockburn:

Its share of Cockburn (C)	6,600
---------------------------	-------

Loses to Kwinana:

Its share of Rockingham (C)	572
Its share of Kwinana (T)	1,517

Loses to Murray:

Part of its share of Serpentine-Jarrahdale (S) (Localities of Hopeland, Jarrahdale, Keysbrook, Mardella, Mundijong, Serpentine and Whitby)	3,394
---	-------

Loses to Roleystone:

Part of its share of Armadale (C) (Suburbs of Bedforddale, Karragullen, Kelmscott and Roleystone)	2,982
--	-------

Loses to Thornlie (formerly Southern River):

Its share of Canning (C)	5,321
Part of its share of Gosnells (C) (Area west of Fraser Road)	758

SINGLETON (New seat)*From Mandurah:*

Part of its share of Mandurah (C) (Suburbs of Coodanup, Dudley Park and Greenfields)	9,421
---	-------

From Murray:

Its share of Mandurah (C)	7,003
---------------------------	-------

From Peel:

Part of its share of Rockingham (C) (Suburbs of Golden Bay, Karnup, Secret Harbour and Singleton)	5,907
--	-------

Total	22,331	104.6%
--------------	---------------	---------------

SOUTH PERTH*From existing South Perth:*

Part of South Perth (C) (All except suburb of Waterford)	22,967
---	--------

Total	22,967	107.6%
--------------	---------------	---------------

SOUTH PERTH (Cont.)*Loses to Victoria Park:*

Its share of Canning (C)	192
Part of South Perth (C) (Suburb of Waterford)	1,220
Its share of Victoria Park (T)	3,085

SOUTHERN RIVER

Name changed to **Thornlie**

STIRLING*From existing Stirling:*

Cranbrook (S)	725
Denmark (S)	3,259
Its share of Manjimup (S)	374
Plantagenet (S)	3,090
<i>Gains from Capel:</i>	
Donnybrook/Balingup (S)	3,300
<i>Gains from Wagin (abolished):</i>	
Boyup Brook (S)	1,140
Its share of Bridgetown-Greenbushes (S)	923
Broomehill (S)	340
Katanning (S)	2,452
Kojonup (S)	1,435
Tambellup (S)	436

Gains from Warren-Blackwood (abolished):

Its share of Bridgetown-Greenbushes (S)	1,886
Part of its share of Manjimup (S) (Township of Manjimup and surrounds)	3,325

New total

22,685 106.3%

Loses to Albany:

Its share of Albany (C)	7,212
-------------------------	-------

SWAN HILLS*From existing Swan Hills:*

Part of its share of Swan (C) 10,876

(All except localities of Bullsbrook and Gidgegannup)

Gains from Ballajura:

Part of its share of Swan (C) 7

(Locality of Cullacabardee)

Gains from Bassendean:

Part of its share of Swan (C) 4,005

(Suburbs of Caversham, Henley Brook, West Swan and Whiteman and the parts of suburb of Beechboro north of the Reid Highway)

Gains from Midland:

Part of its share of Swan (C) 6,847

(Localities of Jane Brook, Middle Swan, Red Hill, Stratton and Swan View)

New total 21,735 101.8%*Loses to Moore:*

Part of its share of Swan (C) 3,975

(Localities of Bullsbrook and Gidgegannup)

Loses to Mundaring:

Its share of Mundaring (S) 13,316

THORNLIE (Formerly Southern River)*From existing Southern River:*

Part of its share of Canning (C) 1

(Suburb of Canning Vale)

Part of its share of Gosnells (C) 12,993

(Suburb of Canning Vale and the part of suburb of Thornlie east of Yale Road)

Gains from Kenwick:

Part of its share of Gosnells (C) 3,010

(Part of suburb of Thornlie east of the railway)

Gains from Serpentine-Jarrahdale (abolished):

Its share of Canning (C) 5,321

Part of its share of Gosnells (C) 758

(Area west of Fraser Road)

New total 22,083 103.4%

THORNLIE (Cont.)*Loses to Armadale:*

Part of its share of Gosnells (C) 1,372
 (Suburb of Southern River south of Holmes Street)

Loses to Cannington:

Part of its share of Canning (C) 1,924
 (Suburb of Lynwood)

Part of its share of Gosnells (C) 2,547
 (Suburb of Langford and the part of suburb of Thornlie west of Yale Road)

Loses to Gosnells (formerly Kenwick):

Part of its share of Gosnells (C) 9,280
 (Suburbs of Gosnells and Huntingdale and the part of suburb of Southern River north of Holmes Street)

VASSE*From existing Vasse:*

Its share of Busselton (S) 14,381

Gains from Capel:

Part of its share of Busselton (S) 1,286
 (Area generally west of the Bussell Highway)

Gains from Warren-Blackwood (abolished):

Part of Augusta-Margaret River (S) 6,828
 (All except CCD 5050804)

New total 22,495 105.4%

VICTORIA PARK*From existing Victoria Park:*

Part of its share of Canning (C) 4,801
 (Area north of the Leach Highway)

Its share of Victoria Park (T) 13,527

Gains from South Perth:

Its share of Canning (C) 192
 Part of South Perth (C) 1,220
 (Suburb of Waterford)

Its share of Victoria Park (T) 3,085

New total 22,825 106.9%

Loses to Cannington:

Part of its share of Canning (C) 6,586
 (Area south of the Leach Highway)

WAGIN (Abolished)*Loses to Avon:*

West Arthur (S)	645
Williams (S)	688

Loses to Roe:

Dumbleyung (S)	485
Narrogin (S)	559
Narrogin (T)	2,616
Wagin (S)	1,295
Woodanilling (S)	243

Loses to Stirling:

Boyup Brook (S)	1,140
Its share of Bridgetown-Greenbushes (S)	923
Broomehill (S)	340
Katanning (S)	2,452
Kojonup (S)	1,435
Tambellup (S)	436

WANNEROO*From existing Wanneroo:*

Part of its share of Wanneroo (C)	20,703	
(All except localities of Carabooda, Darch, Eglinton, Gnangara, Jindalee, Lansdale, Madeley, Merriwa, Quinns Rocks, Two Rocks, Wangara, Yanchep)		
New total	20,703	97.0%

Loses to Gnangara:

Part of its share of Wanneroo (C)	8,029
(Suburbs of Darch, Gnangara, Lansdale, Madeley and Wangara)	

Loses to Mindarie:

Part of its share of Wanneroo (C)	5,063
(Suburbs of Jindalee, Merriwa and Quinns Rocks)	

Loses to Moore:

Part of its share of Wanneroo (C)	2,974
(Localities of Carabooda, Eglinton, Two Rocks and Yanchep)	

WARREN-BLACKWOOD (Abolished)*Loses to Capel:*

Part of Augusta-Margaret River (S)	161
(Eastern part, approximately CCD 5050804)	
Part of its share of Manjimup (S)	2,582
(All except the township of Manjimup and its surrounds)	
Nannup (S)	859

WARREN-BLACKWOOD (Cont.)*Loses to Stirling:*

Its share of Bridgetown-Greenbushes (S)	1,886
Part of its share of Manjimup (S) (Township of Manjimup and surrounds)	3,325

Loses to Vasse:

Part of Augusta-Margaret River (S) (All except CCD 5050804)	6,828
--	-------

WILLAGEE*From existing Willagee:*

Part of its share of Cockburn (C) (All except the part of suburb of Bibra Lake east of North Lake Road)	11,748
Its share of Fremantle (C)	3,805
Part of its share of Melville (C) (Area south of the Leach Highway)	6,043

New total	21,596	101.2%
------------------	---------------	---------------

Loses to Alfred Cove:

Part of its share of Melville (C) (Area north of the Leach Highway)	830
--	-----

Loses to Murdoch:

Part of its share of Cockburn (C) (Part of suburb of Bibra Lake east of North Lake Road)	2,767
---	-------

YOKINE*From existing Yokine:*

Part of its share of Stirling (C) (Area south of Morley Drive, Grand Promenade and Surrey Street)	12,355
Its share of Vincent (T)	296

Gains from Maylands:

Part of its share of Stirling (C) (Suburb of Inglewood)	3,049
--	-------

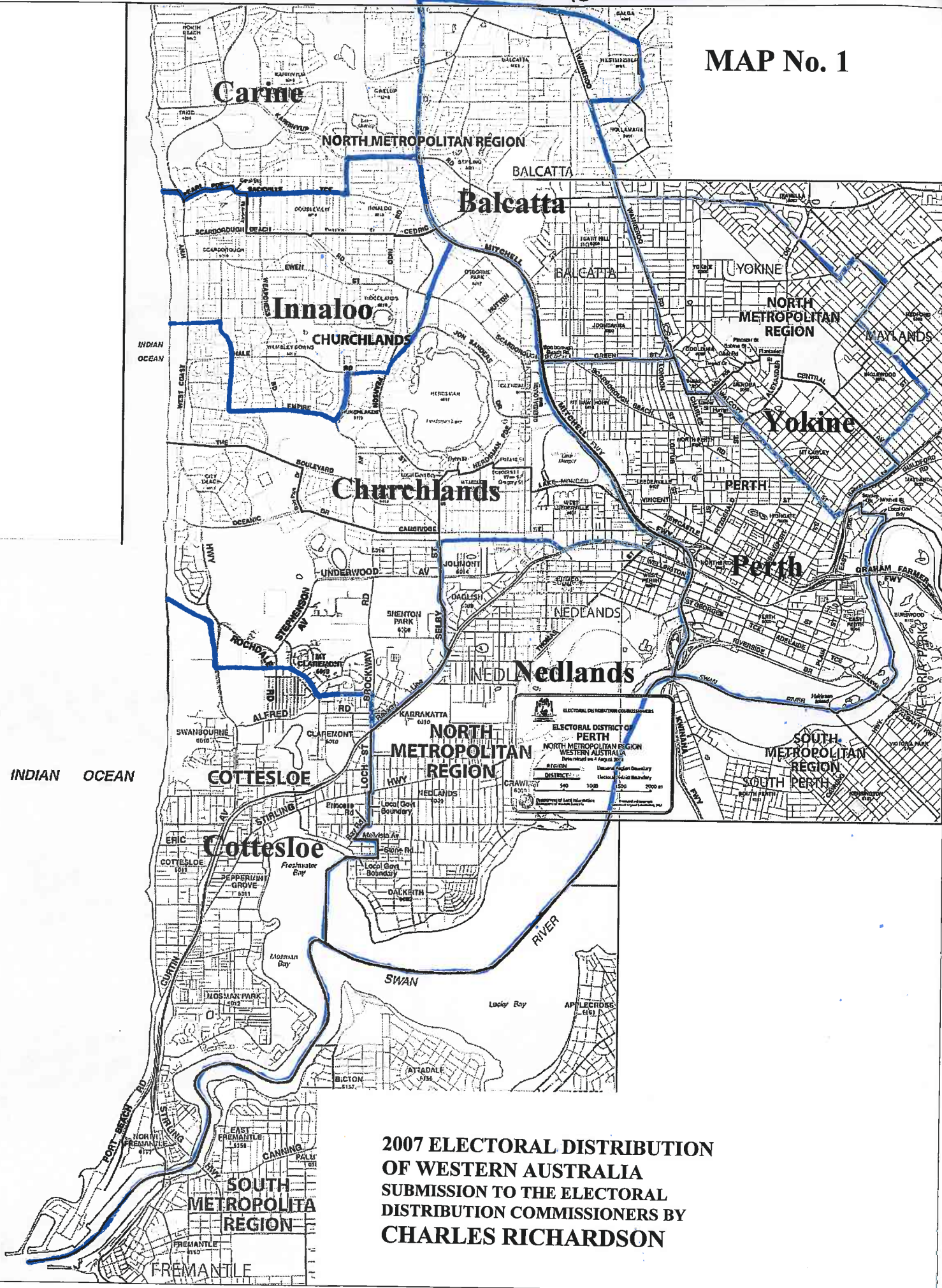
Gains from Perth:

Part of its share of Stirling (C) (All except suburb of Glendalough)	6,170
---	-------

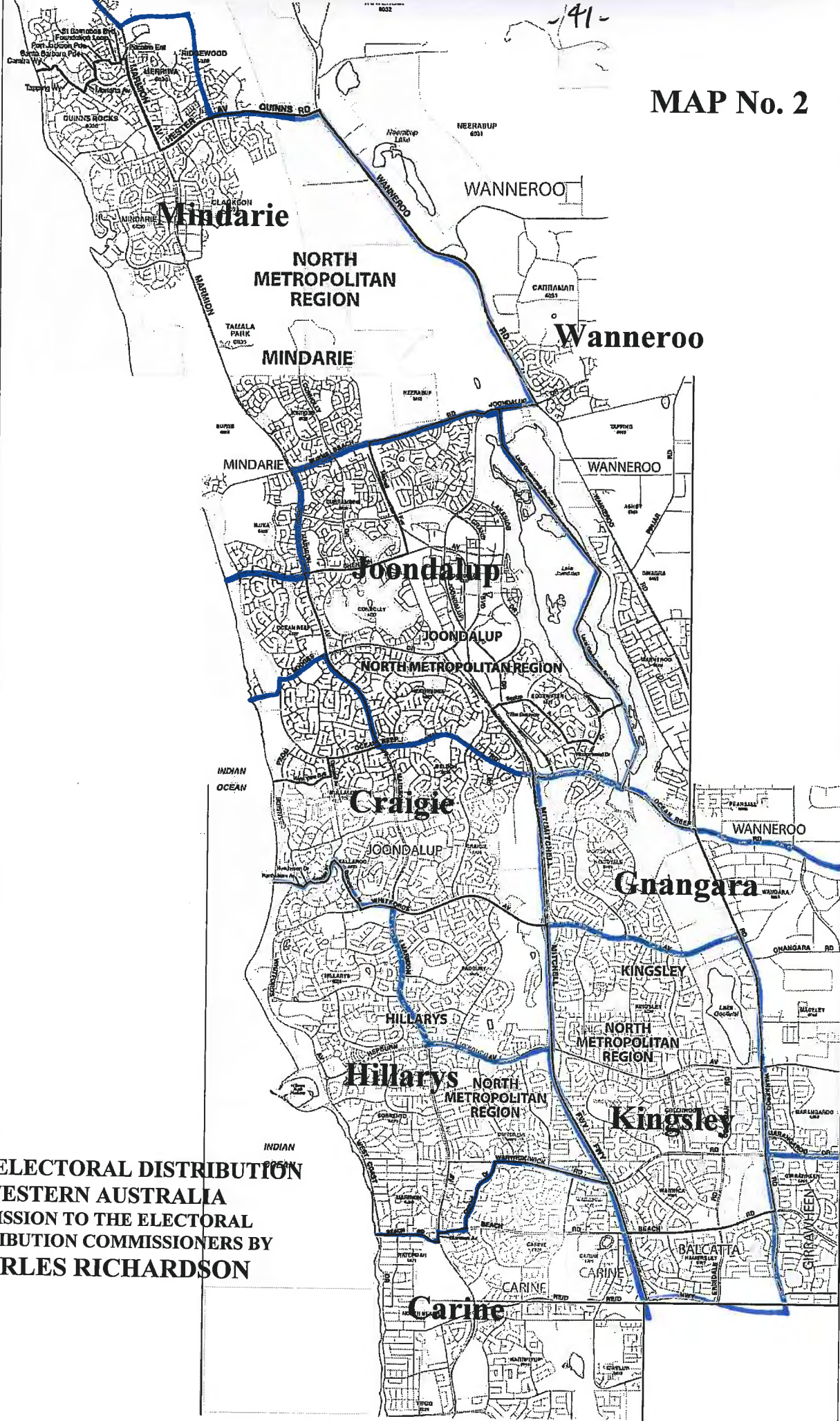
New total	21,870	102.4%
------------------	---------------	---------------

Loses to Nollamara:

Part of its share of Stirling (C) (Area north of Morley Drive, Grand Promenade and Surrey Street)	15,597
--	--------



**2007 ELECTORAL DISTRIBUTION
 OF WESTERN AUSTRALIA
 SUBMISSION TO THE ELECTORAL
 DISTRIBUTION COMMISSIONERS BY
 CHARLES RICHARDSON**

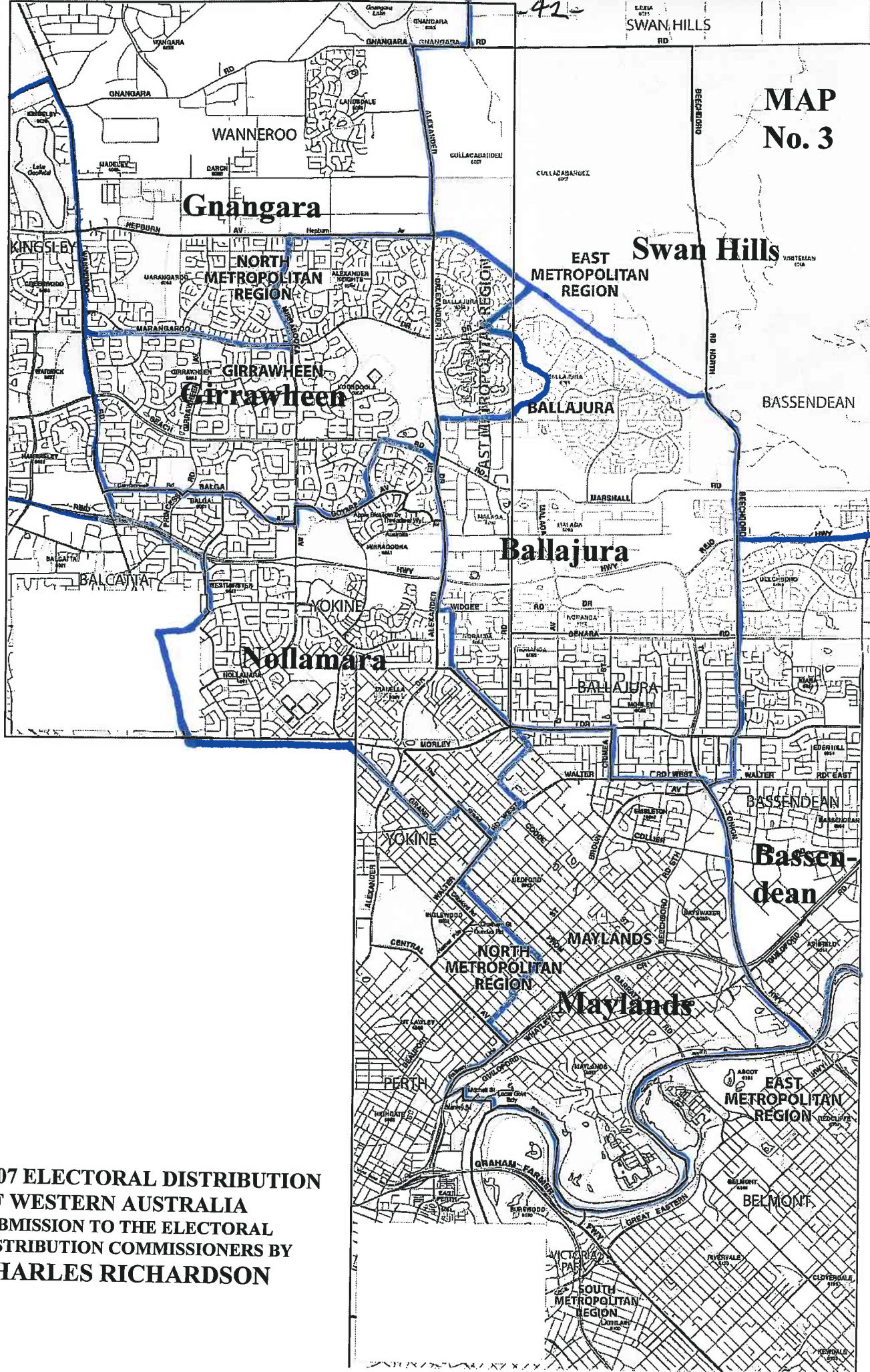


**2007 ELECTORAL DISTRIBUTION
OF WESTERN AUSTRALIA
SUBMISSION TO THE ELECTORAL
DISTRIBUTION COMMISSIONERS BY
CHARLES RICHARDSON**

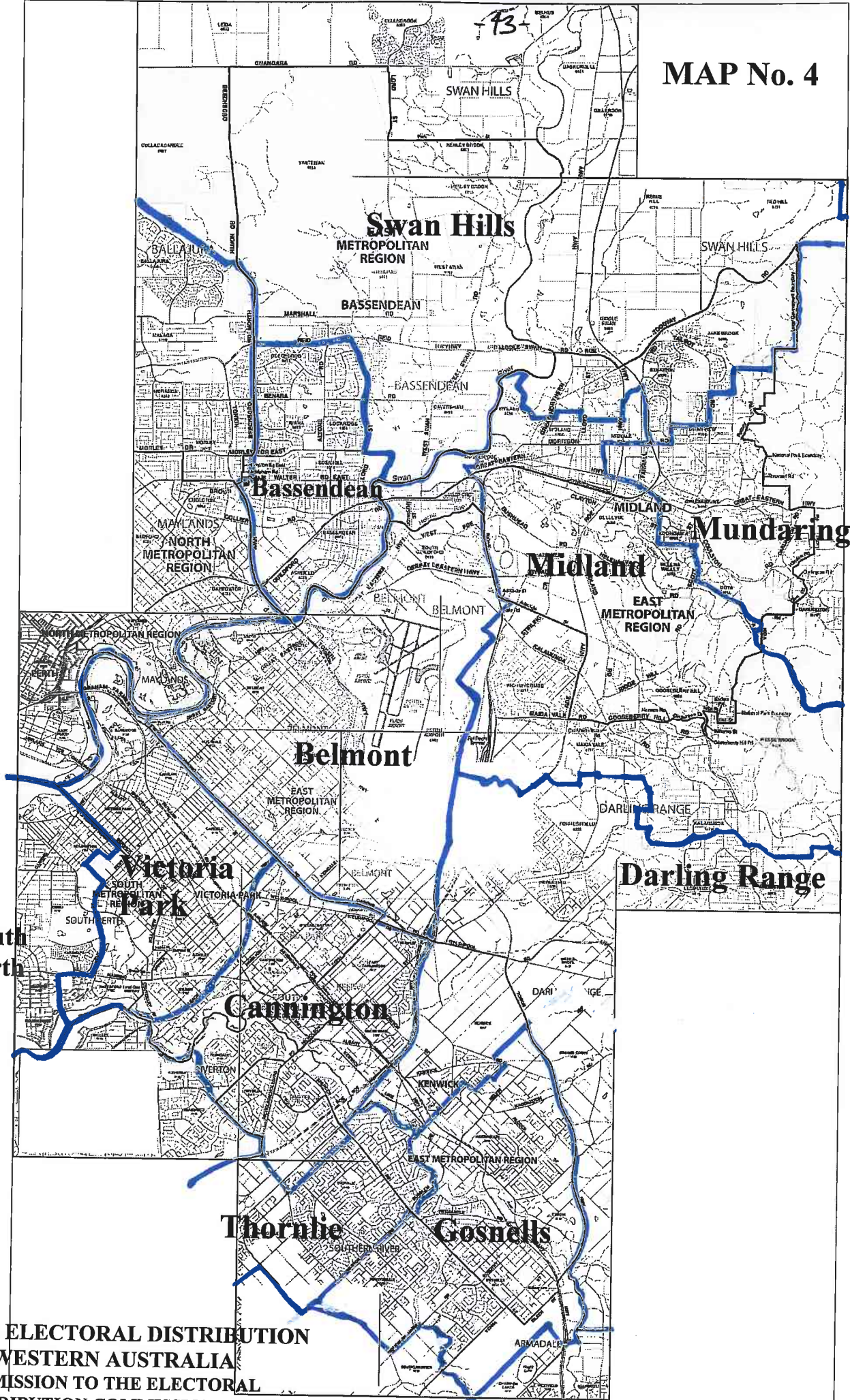
42

SWAN HILLS RD

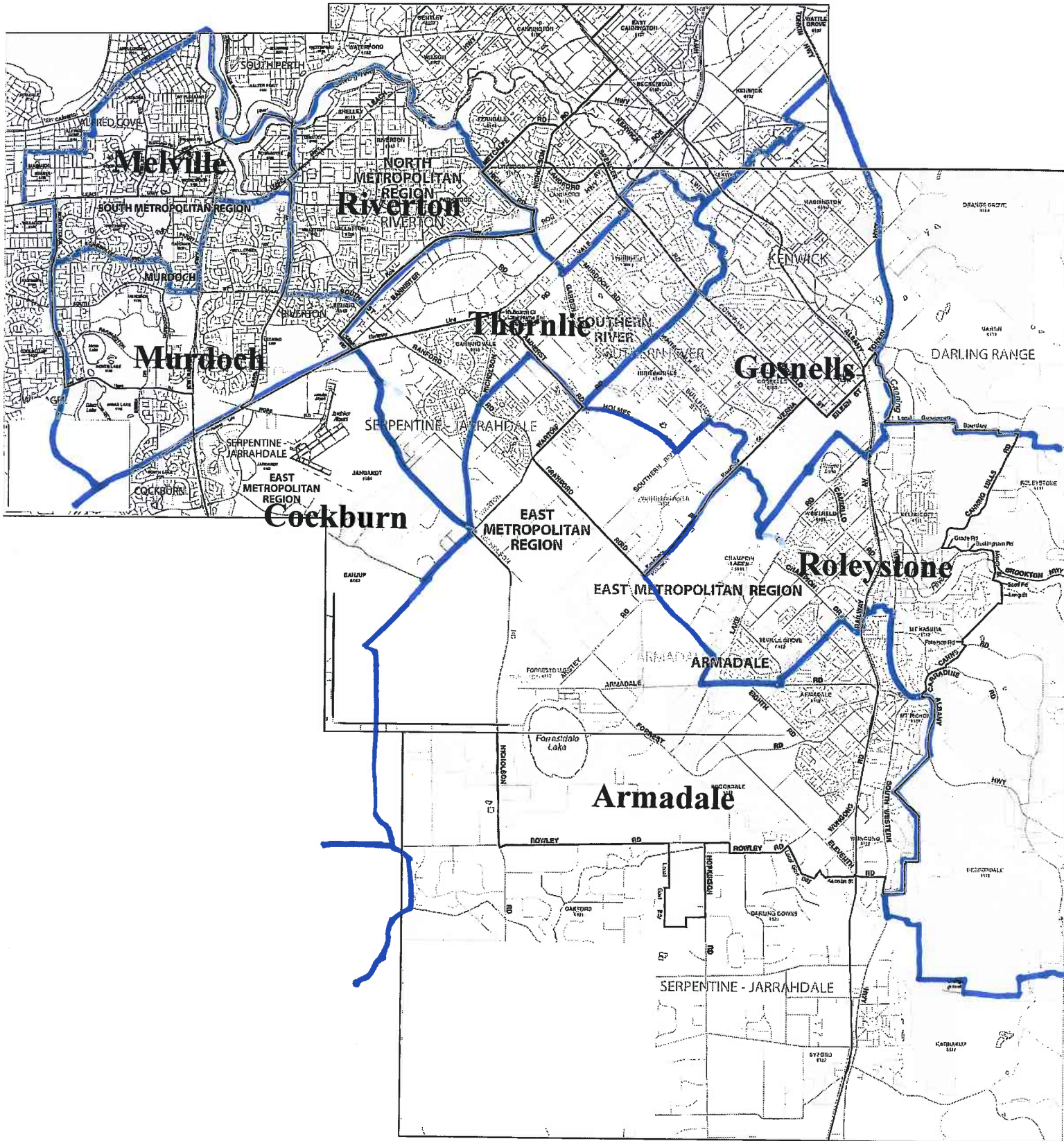
MAP No. 3



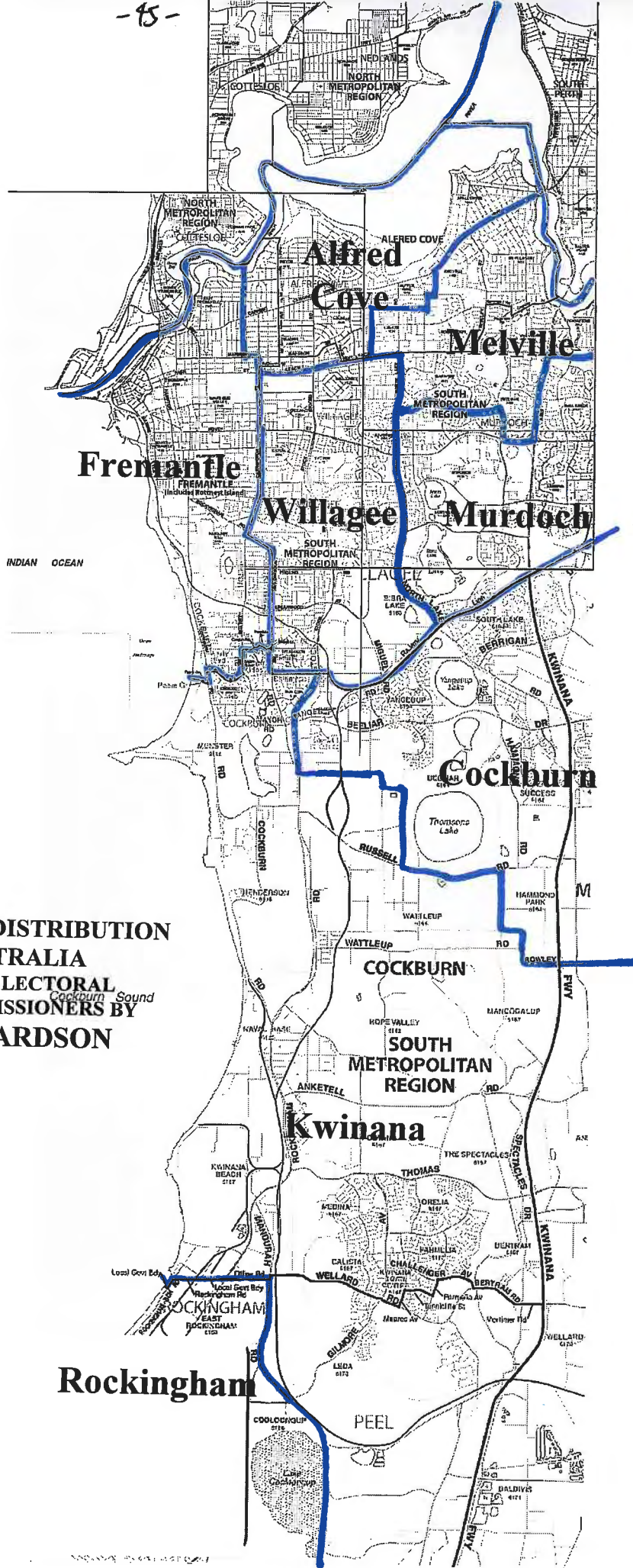
**2007 ELECTORAL DISTRIBUTION
 OF WESTERN AUSTRALIA
 SUBMISSION TO THE ELECTORAL
 DISTRIBUTION COMMISSIONERS BY
 CHARLES RICHARDSON**



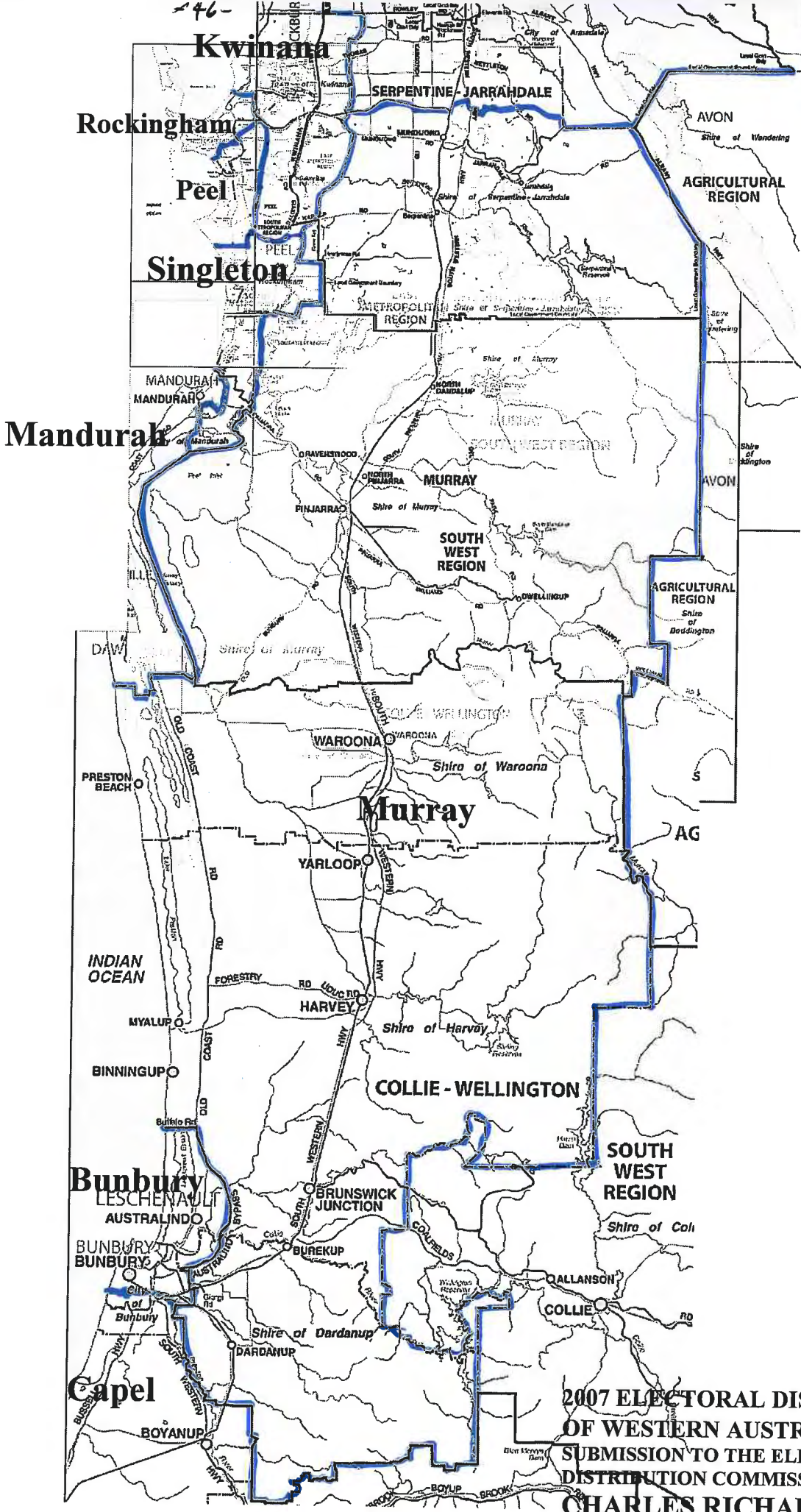
2007 ELECTORAL DISTRIBUTION
OF WESTERN AUSTRALIA
SUBMISSION TO THE ELECTORAL
DISTRIBUTION COMMISSIONERS BY
CHARLES RICHARDSON



**2007 ELECTORAL DISTRIBUTION OF WESTERN AUSTRALIA
 SUBMISSION TO THE ELECTORAL DISTRIBUTION COMMISSIONERS BY
 CHARLES RICHARDSON**



2007 ELECTORAL DISTRIBUTION
 OF WESTERN AUSTRALIA
 SUBMISSION TO THE ELECTORAL
 DISTRIBUTION COMMISSIONERS BY
 CHARLES RICHARDSON



2007 ELECTORAL DISTRIBUTION
 OF WESTERN AUSTRALIA
 SUBMISSION TO THE ELECTORAL
 DISTRIBUTION COMMISSIONERS BY
 CHARLES RICHARDSON

Geraldton

MAP No. 8

Merredin

Moore

2007 ELECTORAL DISTRIBUTION OF WESTERN AUSTRALIA SUBMISSION TO THE ELECTORAL DISTRIBUTION COMMISSIONERS BY CHARLES RICHARDSON

INDIAN OCEAN

AGRICULTURAL REGION

METROPOLITAN REGION

Avon

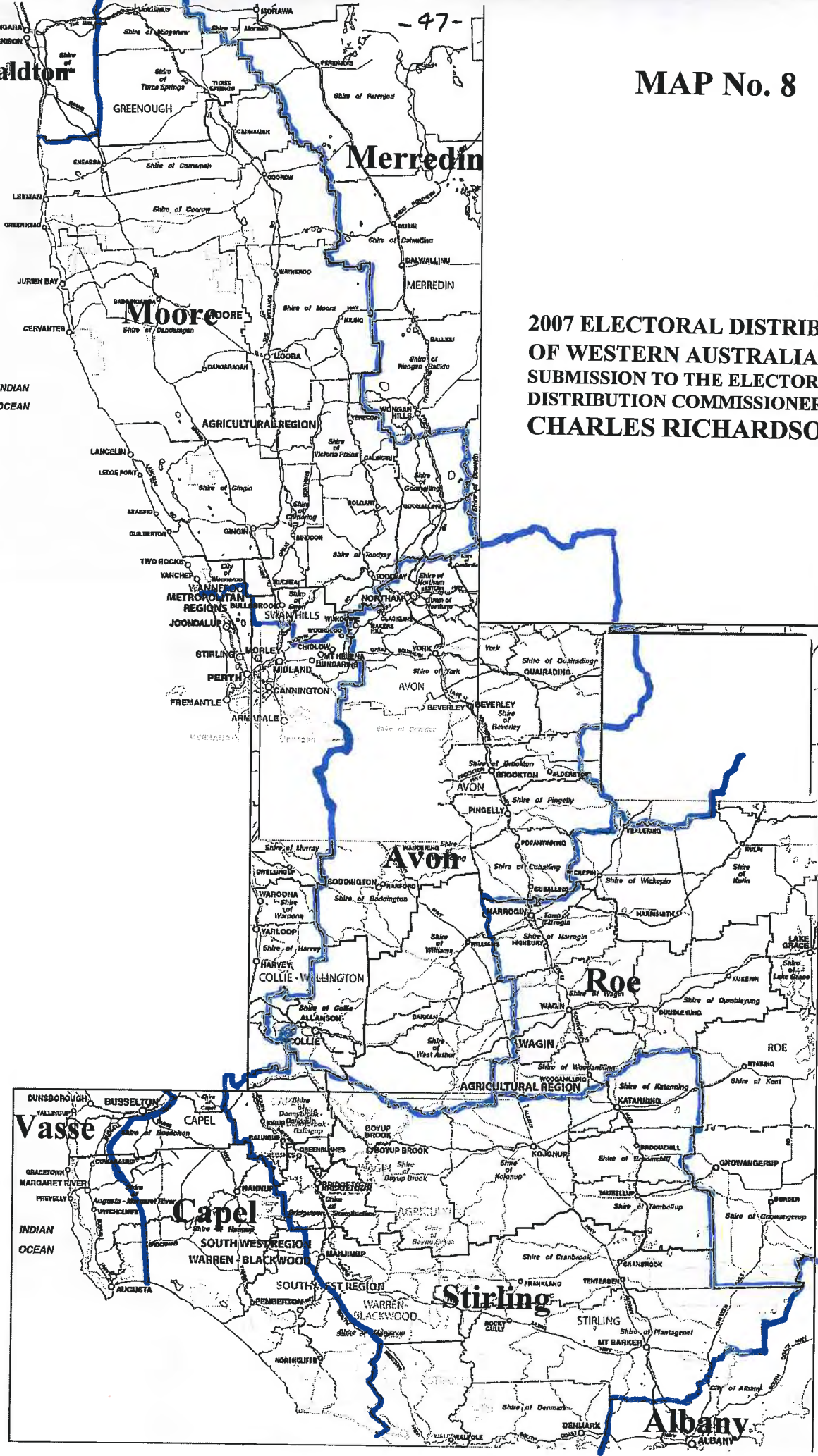
Roe

Vasse

Capel

Stirling

Albany



2007 ELECTORAL DISTRIBUTION OF WESTERN AUSTRALIA SUBMISSION TO THE ELECTORAL DISTRIBUTION COMMISSIONERS BY CHARLES RICHARDSON

