



The Region contains 14 districts as follows:

- **Balcatta**
- **Carine**
- **Churchlands**
- **Cottesloe**
- **Girrawheen**
- **Heathridge**
- **Hillarys**
- **Kingsley**
- **Maylands**
- **Mindarie**
- **Nedlands**
- **Perth**
- **Wanneroo**
- **Yokine**

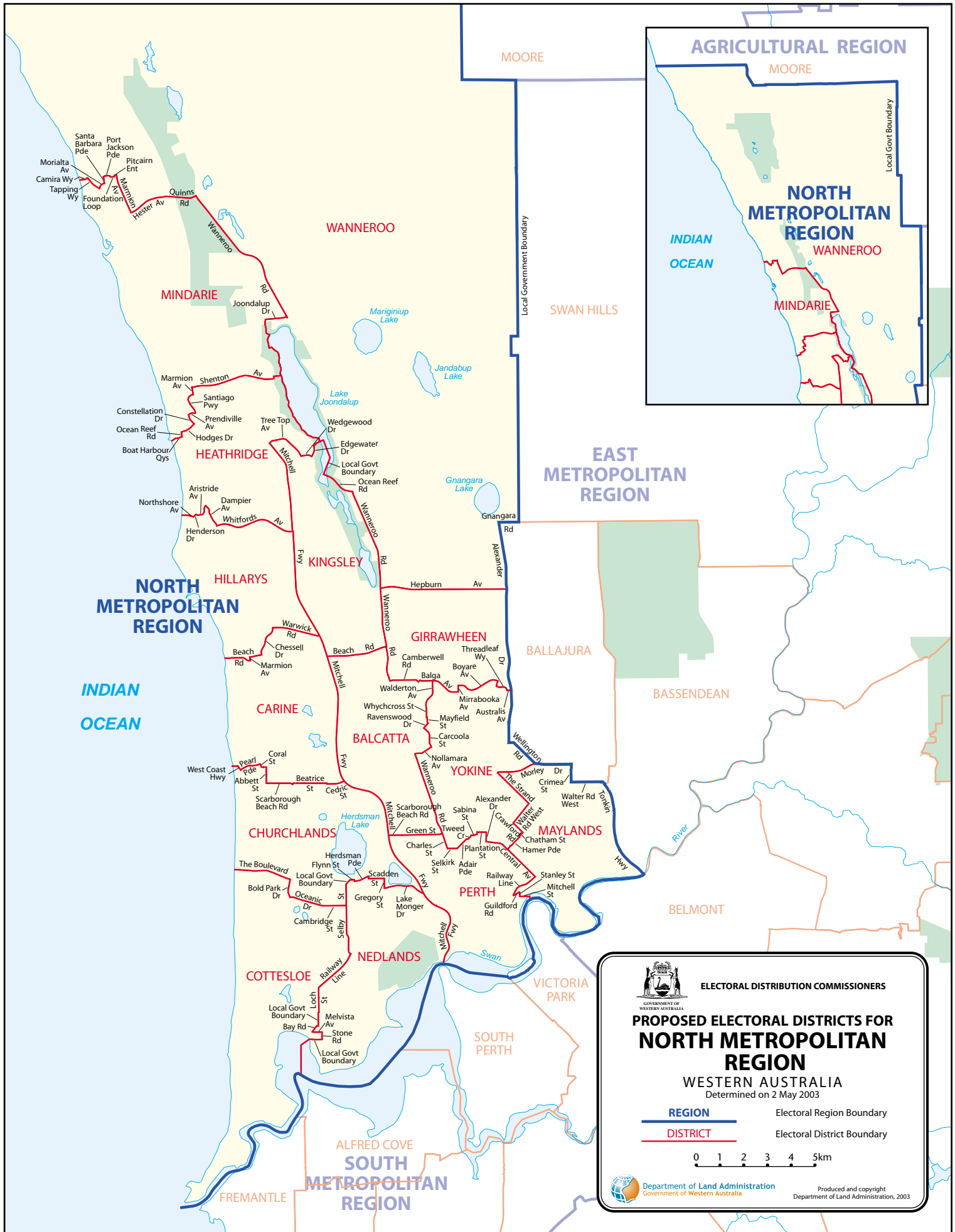
The population growth within the North Metropolitan Region is focused on the north of the region, with slower population growth occurring closer to the city centre.


New and substantially revised districts set at the lower end of the population range are proposed for the northern portion of the region to deal with the projected population expansion. Conversely, districts closer to the city have had to grow in area and a current district has had to be absorbed into adjacent districts. Boundaries have been set having regard to the significance of the Mitchell Freeway as a divide between east and west, and where the region boundary with East Metropolitan Region has been adjusted, major roads have been followed.

Some new names are proposed for districts where these more accurately reflect the area contained in the district.

Electoral statistics for the North Metropolitan Region districts

District	Electoral Enrolment 11/2/02	Deviation from 2002 Quotient	Projected Enrolment 11/2/07	Deviation from 2007 Quotient
Balcatta	28,224	6.69	29,103	0.04
Carine	27,453	3.78	29,055	-0.13
Churchlands	27,686	4.66	28,684	-1.40
Cottesloe	27,845	5.26	28,661	-1.48
Girrawheen	26,741	1.08	29,148	0.19
Heathridge	25,535	-3.47	28,407	-2.35
Hillarys	28,364	7.22	28,762	-1.13
Kingsley	27,949	5.65	28,424	-2.30
Maylands	27,591	4.30	28,988	-0.36
Mindarie	22,627	-14.47	29,119	0.09
Nedlands	27,453	3.78	29,134	0.14
Perth	26,399	-0.21	28,774	-1.09
Wanneroo	22,525	-14.85	32,374	11.28
Yokine	27,776	5.00	29,092	0.00
Total	374,168	1.03	407,725	0.11
Average	26,726		29,123	




 **ELECTORAL DISTRIBUTION COMMISSIONERS**

PROPOSED ELECTORAL DISTRICTS FOR NORTH METROPOLITAN REGION

WESTERN AUSTRALIA
Determined on 2 May 2003

REGION Electoral Region Boundary
DISTRICT Electoral District Boundary

0 1 2 3 4 5km

 Department of Land Administration
Government of Western Australia

Produced and copyright
Department of Land Administration, 2003